

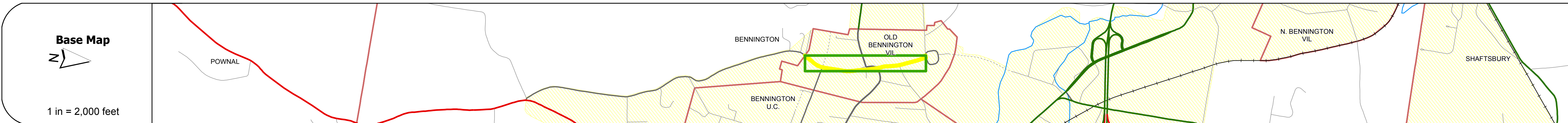
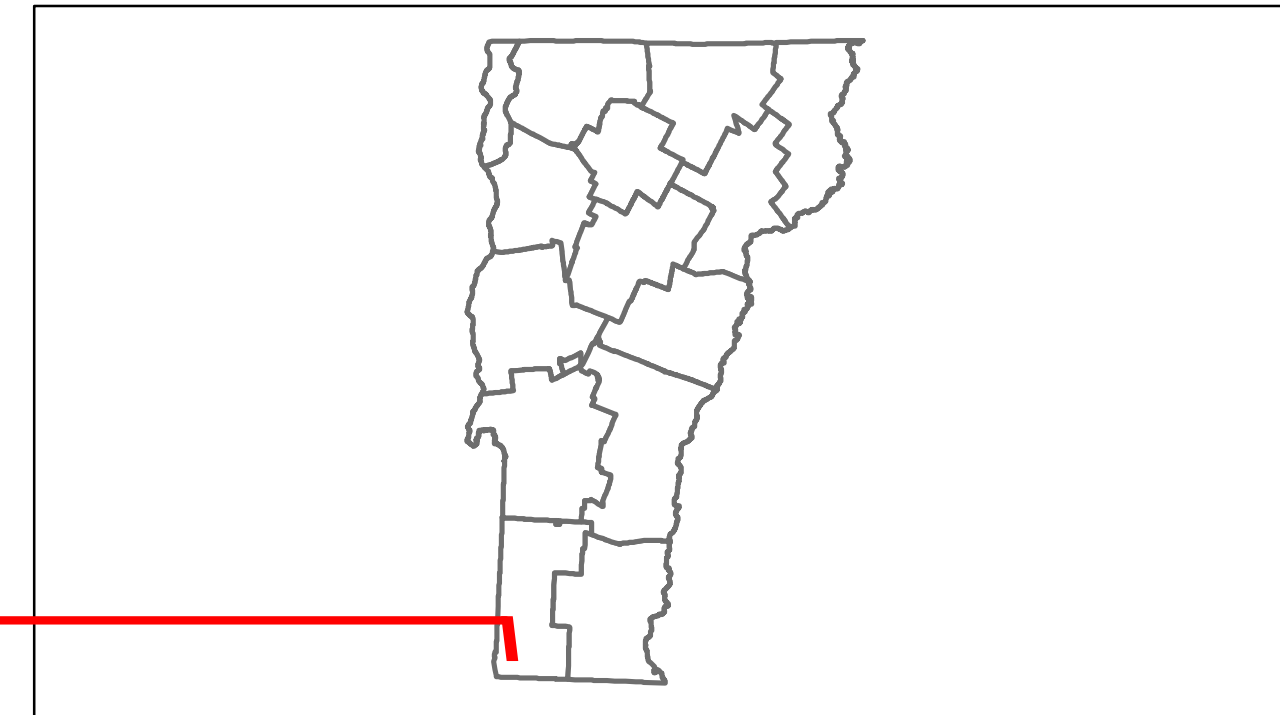


Route Log Progress Chart










DRAFT

Please Note: Errors and Omissions May Exist.
Contact the VTrans Mapping Unit with questions or concerns.

DISTRICT	TOWN	ROUTE
1	BENNINGTON	Min-1406



- Stick Diagram**
- Town Boundary
 - Village/UC Boundaries
 - District Boundaries
 - State/Town Highway Change
 - Divided Highway Limits
 - Ghost Section Boundary
 - FAU Limits
 - Streams
 - Town Center
 - Primary Structures
 - Secondary Structures
 - Stations (Feet)
 - Railroad Crossings
 - Divided State Highway
 - State Highway
 - Divided Class 1 Town Highway
 - Class 1 Town Highway
- Scale: 1 INCH = 2000 FEET



DESCRIPTION BLOCK

<p>Historic Projects</p> <ul style="list-style-type: none"> Retreatment Resurface Unknown Bituminous Mix Skimmy Mix Bituminous Seal Gravel Surface Treated Gravel Plant Mix Reclaimed Base and Bituminous Concrete Concrete 	<p>Functional Class</p> <p>1 2 3 4 5 6 7 8 9 10 11 12 13 14 15 16 17 18 19</p> <p>Speed Zones</p> <p>25 30 35 40 45 50 55 60 65</p>	<p>Curves</p> <ul style="list-style-type: none"> Left Right <p>Grades</p> <ul style="list-style-type: none"> grade up grade down 	<p>Road Widths</p> <p>(ft)</p> <p>Traffic Counters</p> <p>(counter ID)</p>	<p>AADT</p> <p>(count)</p> <p>Crash Locations</p> <ul style="list-style-type: none"> Fatal Injury Property Damage Only Unknown Crash Type 	<p>Mileage by Functional Class By Sheet</p> <p>1406 17 - Urban - collector 0.831</p> <p>Total Mileage: 0.831 mi</p>	<p>Mileage by Town By Sheet</p> <p>BENNINGTON - S14060202 0.831 of 0.831</p> <p>Total Mileage: 0.831 mi</p>	<p>DISTRICT</p> <p>1</p>	<p>TOWN</p> <p>BENNINGTON</p>	<p>Date: 05/21/14</p> <p>1 of 1</p> <p>TWN mileage: 0.0 to 0.831</p>	<p>ROUTE</p> <p>Min-1406</p> <p>ETE mileage: 0.0 to 0.831</p>
---	---	--	--	---	---	---	---------------------------------	--------------------------------------	--	--