










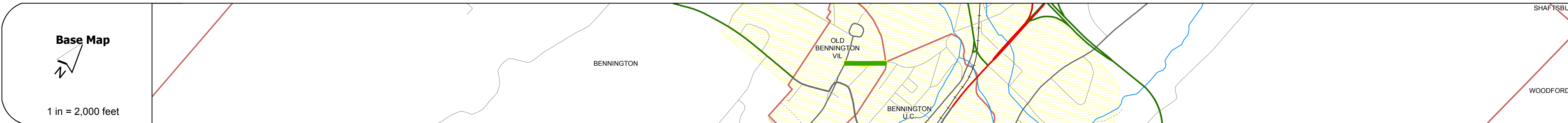
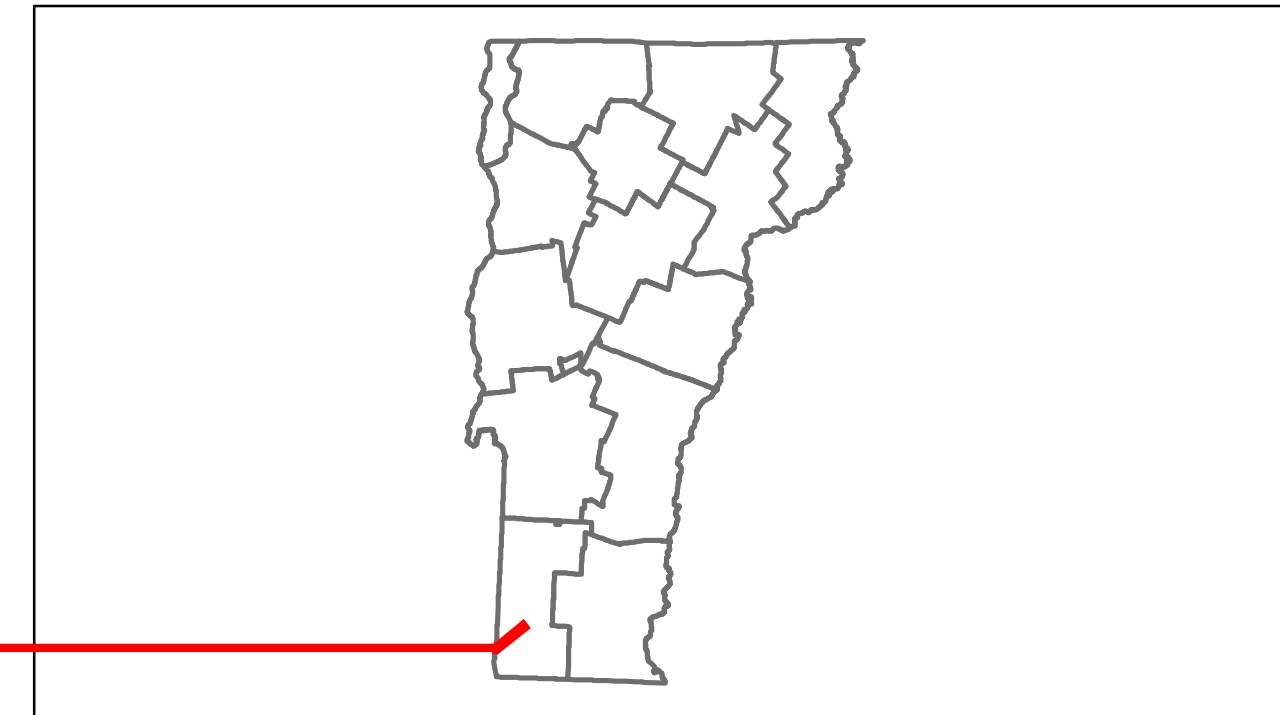


# Route Log Progress Chart

**DRAFT**

Please Note: Errors and Omissions May Exist.  
Contact the VTrans Mapping Unit with questions or concerns.

DISTRICT	TOWN	ROUTE
1	BENNINGTON	Min-1402



DESCRIPTION BLOCK	

<b>Historic Projects</b> Retreatment, Resurface, Unknown, Bituminous Mix, Skimmy Mix, Bituminous Seal, Concrete, Bituminous Concrete, Gravel, Surface Treated Gravel, Plant Mix, Reclaimed Base and Bituminous Concrete, Concrete	<b>Functional Class</b> 1, 2, 6, 7, 8, 11, 12, 14, 16, 17, 19	<b>Curves</b> Left, Right	<b>Road Widths</b> Traffic Counters (counter ID)	<b>AADT</b> Crash Locations: Fatal, Injury, Property Damage Only, Unknown Crash Type	<b>Mileage by Functional Class By Sheet</b> 1402 17 - Urban - collector 0.250	<b>Mileage by Town By Sheet</b> BENNINGTON - S14020202 0.25 of 0.25	<b>DISTRICT</b> 1	<b>TOWN</b> BENNINGTON	Date: 05/21/14	<b>ROUTE</b> Min-1402 ETE mileage: 0.0 to 0.25
					<b>Total Mileage: 0.250 mi</b>		<b>Total Mileage: 0.25 mi</b>		<b>1 of 1</b> TWN mileage: 0.0 to 0.25	