

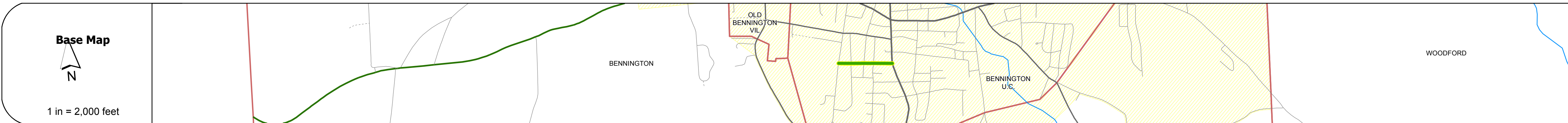
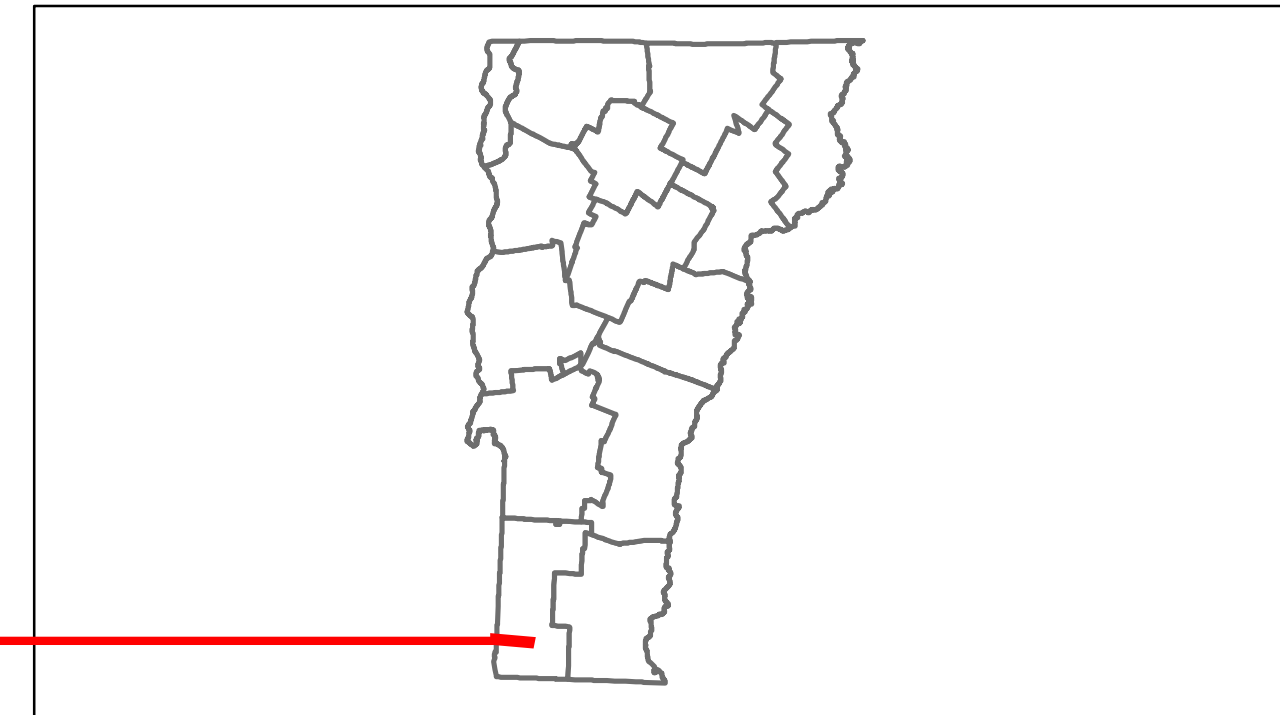


Route Log Progress Chart










DRAFT

Please Note: Errors and Omissions May Exist.
Contact the VTrans Mapping Unit with questions or concerns.

DISTRICT	TOWN	ROUTE
1	BENNINGTON	Min-1060



DESCRIPTION BLOCK



Historic Projects Retreatment, Resurface, Unknown, Bituminous Mix, Skimmy Mix, Bituminous Seal, Bituminous Concrete, Concrete, Gravel, Surface Treated Gravel, Plant Mix, Reclaimed Base and Bituminous Concrete, Concrete	Functional Class 1, 2, 6, 7, 8, 11, 12, 14, 16, 17, 19	Curves Left, Right	Road Widths Traffic Counters (counter ID)	AADT Crash Locations: Fatal, Injury, Property Damage Only, Unknown Crash Type	Mileage by Functional Class By Sheet 1060 17 - Urban - collector 0.340	Mileage by Town By Sheet BENNINGTON - S10600202 0.34 of 0.34	DISTRICT 1	TOWN BENNINGTON	Date: 05/21/14 ROUTE Min-1060 ETE mileage: 0.0 to 0.34
					Total Mileage: 0.340 mi		Total Mileage: 0.34 mi		1 of 1 TOWN mileage: 0.0 to 0.34