


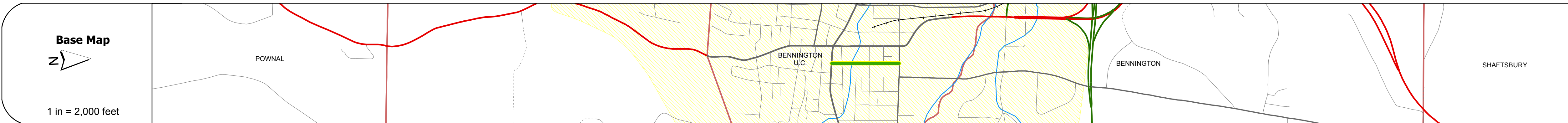
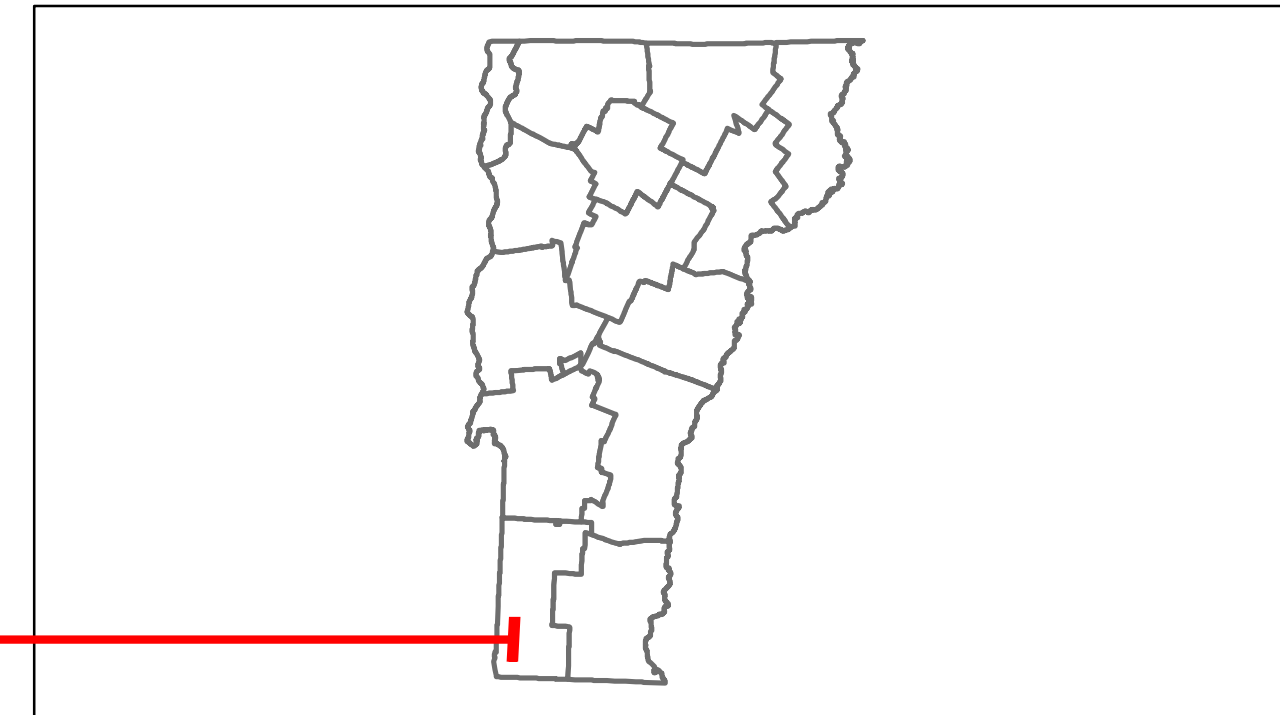


# Route Log Progress Chart

**DRAFT**

Please Note: Errors and Omissions May Exist.  
Contact the VTrans Mapping Unit with questions or concerns.

DISTRICT	TOWN	ROUTE
1	BENNINGTON	Min-1046



Curves	
--------	--

Grades	
--------	--


Historic Projects	<p>1985: Unknown</p> <p>0 TH</p>
-------------------	----------------------------------

Maintenance Garage	(Not State Maintained)
--------------------	------------------------

Traffic Counters	<p>17</p> <p>9872 988239 988873</p>
------------------	-------------------------------------

Functional Class	17
------------------	----

Speed Zone	
------------	--



## DESCRIPTION BLOCK

Bridge 42:  
Slab - 1985  
Structure No. 201046004202022  
Length: 36'  
Width: 34.0'  
Facility Carried: CITY OSCHL  
Bridge Type: CONCRETE SLAB  
Features Intersected: WALLOOMSAC RIVER  
Maintenance/Ownership: City/Municipal

<b>Historic Projects</b> Retreatment, Resurface, Unknown, Bituminous Mix, Skimmy Mix, Bituminous Seal, Bituminous Concrete, Concrete, Gravel, Surface Treated Gravel, Plant Mix, Reclaimed Base and Bituminous Concrete	<b>Functional Class</b> 1, 2, 6, 7, 8, 11, 12, 14, 16, 17, 19	<b>Curves</b> Left, Right	<b>Road Widths</b> Traffic Counters (counter ID)	<b>AADT</b> Crash Locations: Fatal, Injury, Property Damage Only, Unknown Crash Type	<b>Mileage by Functional Class By Sheet</b> 1046 17 - Urban - collector 0.440	<b>Mileage by Town By Sheet</b> BENNINGTON - S10460202 0.44 of 0.44	<b>DISTRICT</b> 1	<b>TOWN</b> BENNINGTON	<b>Date:</b> 05/21/14	<b>ROUTE</b> Min-1046 ETE mileage: 0.0 to 0.44
<b>Total Mileage: 0.440 mi</b>						<b>Total Mileage: 0.44 mi</b>				