


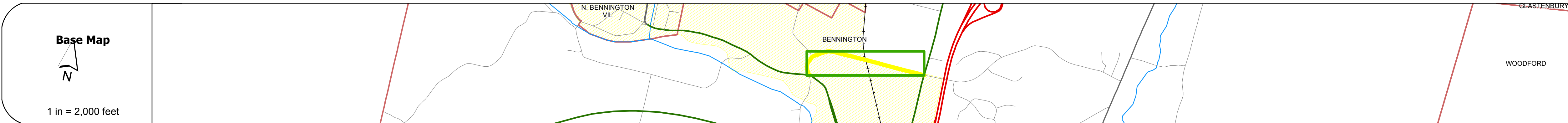
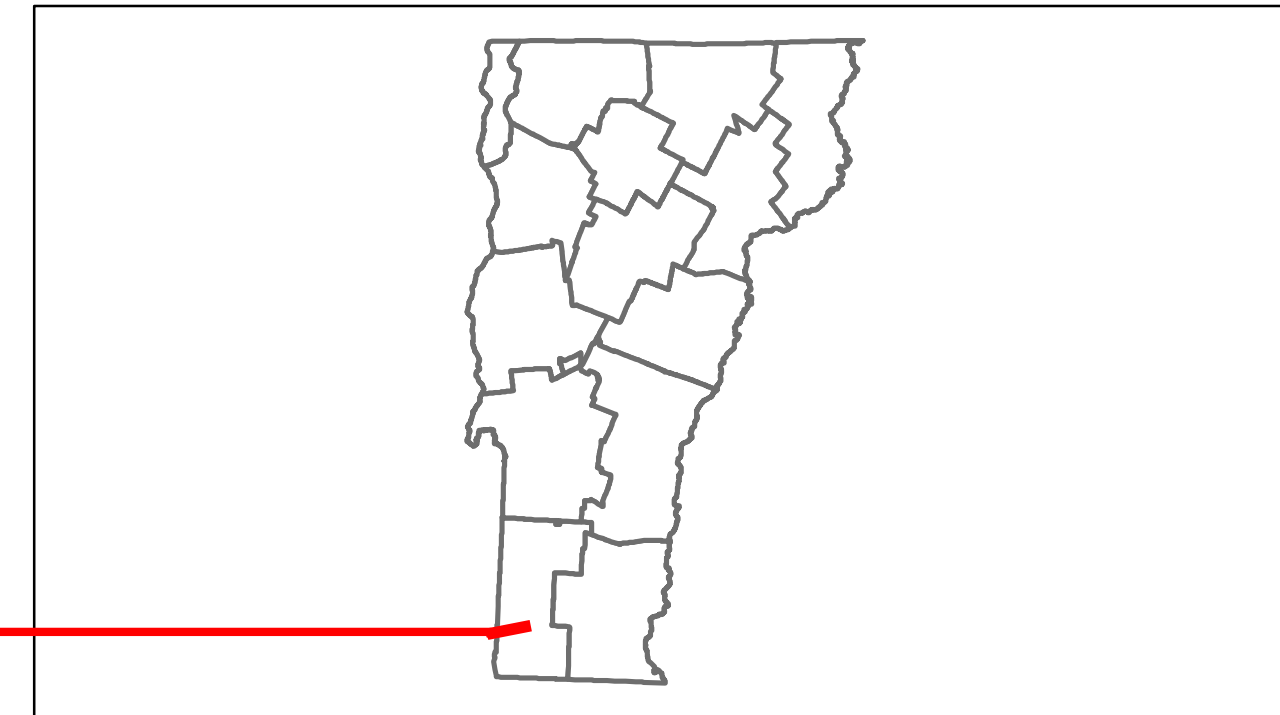


# Route Log Progress Chart

**DRAFT**

Please Note: Errors and Omissions May Exist.  
Contact the VTrans Mapping Unit with questions or concerns.

DISTRICT	TOWN	ROUTE
1	BENNINGTON	Min-1042



Curves	
--------	--

Grades	
--------	--



Historic Projects	
-------------------	--

Maintenance Garage	(Not State Maintained)
--------------------	------------------------

Traffic Counters	968259
------------------	--------

Functional Class	17
------------------	----

Speed Zone	
------------	--



## DESCRIPTION BLOCK

<b>Historic Projects</b> Retreatment, Resurface, Unknown, Bituminous Mix, Skimmy Mix, Bituminous Seal, Concrete, Gravel, Surface Treated Gravel, Plant Mix, Reclaimed Base and Bituminous Concrete, Concrete	<b>Functional Class</b> 1, 2, 6, 7, 8, 11, 12, 14, 16, 17, 19	<b>Curves</b> Left, Right	<b>Road Widths</b> Traffic Counters (counter ID)	<b>AADT</b> Crash Locations: Fatal, Injury, Property Damage Only, Unknown Crash Type	<b>Mileage by Functional Class By Sheet</b> 1042 17 - Urban - collector 0.870	<b>Mileage by Town By Sheet</b> BENNINGTON - S10420202 0.87 of 0.87	<b>DISTRICT</b> 1	<b>TOWN</b> BENNINGTON	Date: 05/21/14 <b>ROUTE</b> Min-1042 ETE mileage: 0.0 to 0.87
					<b>Total Mileage: 0.870 mi</b>		<b>Total Mileage: 0.87 mi</b>		<b>1 of 1</b> TWN mileage: 0.0 to 0.87