


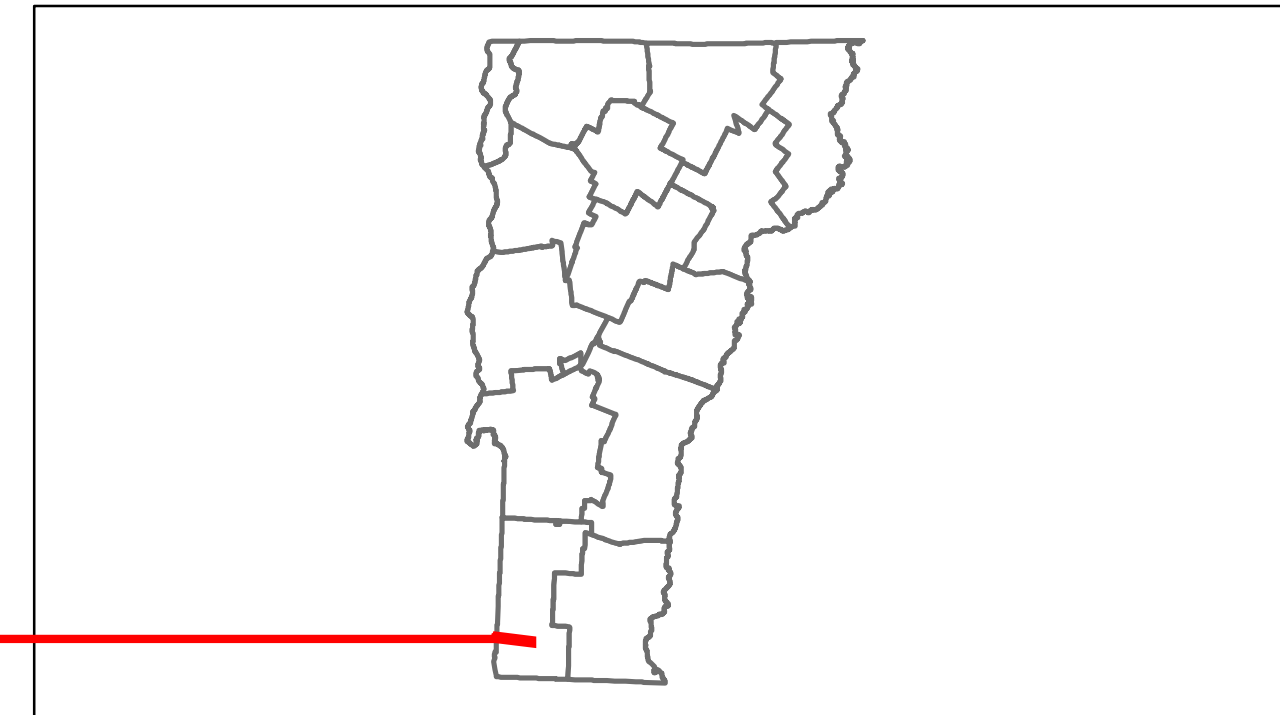


Route Log Progress Chart

DRAFT

Please Note: Errors and Omissions May Exist.
Contact the VTrans Mapping Unit with questions or concerns.

DISTRICT	TOWN	ROUTE
1	BENNINGTON	Min-1040



Curves	
---------------	--

Grades	
---------------	--



Historic Projects	
--------------------------	--

Maintenance Garage	(Not State Maintained)
---------------------------	------------------------

Traffic Counters	<table border="0"> <tr> <td>♂</td> <td>♀</td> </tr> <tr> <td>566238</td> <td>566055</td> </tr> </table>	♂	♀	566238	566055
♂	♀				
566238	566055				

Functional Class	17
-------------------------	----

Speed Zone	
-------------------	--



DESCRIPTION BLOCK

Historic Projects Retreatment, Resurface, Unknown, Bituminous Mix, Skimmy Mix, Bituminous Seal, Bituminous Concrete, Concrete, Gravel, Surface Treated Gravel, Plant Mix, Reclaimed Base and Bituminous Concrete	Functional Class 1, 2, 6, 7, 8, 11, 12, 14, 16, 17, 19	Curves Left, Right	Road Widths Traffic Counters (counter ID)	AADT Crash Locations: Fatal, Injury, Property Damage Only, Unknown Crash Type	Mileage by Functional Class By Sheet 1040 17 - Urban - collector 0.480	Mileage by Town By Sheet BENNINGTON - S10400202 0.48 of 0.48	DISTRICT 1	TOWN BENNINGTON	Date: 05/21/14 ROUTE Min-1040 ETE mileage: 0.0 to 0.48
Total Mileage: 0.480 mi						Total Mileage: 0.48 mi			