# Route Log Progress Chart

**DRAFT**

Please Note: Errors and Omissions May Exist.
Contact the VTrans Mapping Unit with questions or concerns.

| DISTRICT | TOWN | ROUTE |
|---|---|---|
| 1 | BENNINGTON | Min-1034 |

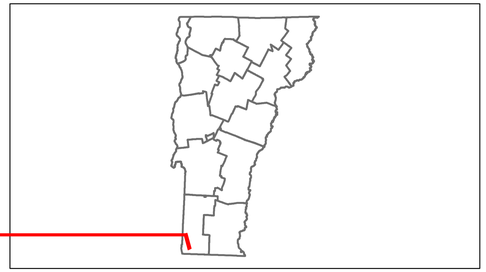

## Base Map

1 in = 2,000 feet

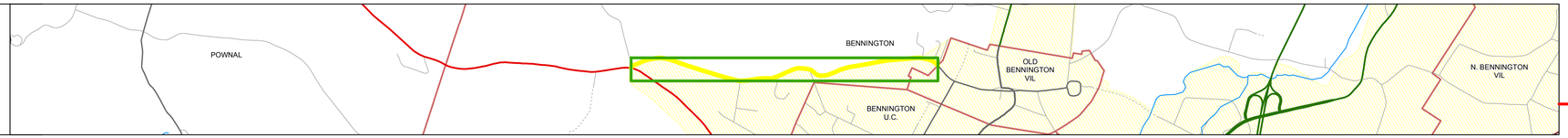


## Stick Diagram

- Town Boundary
- Village/UC Boundaries
- District Boundaries
- State/Town Highway Change
- Divided Highway Limits
- Ghost Section Boundary
- FAU Limits
- Streams
- Town Center
- Primary Structures
- Secondary Structures
- Stations (Feet)
- Railroad Crossings
- Divided State Highway
- State Highway
- Divided Class 1 Town Highway
- Class 1 Town Highway

Scale: 1 INCH = 2000 FEET

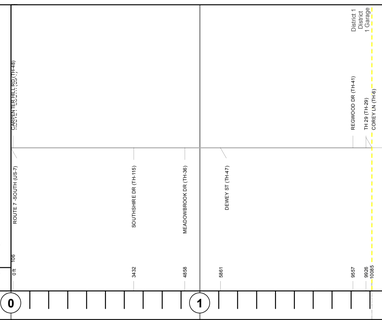


## Road Widths

Travellane
Roadway
Lane Count
Base
Subbase

22
24

## Curves

## Grades

## Historic Projects

1986: Unknown
1988: Unknown
1989: Unknown
0: TH
1982: Unknown

## Maintenance Garage

(Not State Maintained)

## Traffic Counters

S6B345
S6B056
S6B049

## Functional Class

17

## Speed Zone

## AADT Counts

| | | | |
|---|---|---|---|
| 2012 | 1800 | 1100 | 2600 |
| 2011 | 1800 | 1100 | 2600 |
| 2010 | 1800 | 1100 | 2600 |
| 2009 | 1800 | 1100 | 2600 |
| 2008 | 1800 | 1100 | 2600 |

## Crash Locations

2012
2011
2010
2009
2008

## DESCRIPTION BLOCK

**Historic Projects**

- Retreatment
- Resurface
- Unknown
- Bituminous Mix
- Skinny Mix
- Bituminous Seal
- Bituminous Concrete
- Bituminous Macadam
- Cold Plane and Bituminous Concrete
- Concrete
- Gravel
- Surface Treated Gravel
- Plant Mix
- Reclaimed Base and Bituminous Concrete

**Functional Class**

1, 2, 6, 7, 8, 11, 12, 14, 16, 17, 19

**Speed Zones**

25, 30, 35, 40, 45, 50, 55, 60, 65

**Curves**: Left, Right

**Grades**: grade up, grade down

**Road Widths**: (ft)

**Traffic Counters**: (counter ID)

**AADT**: (count)

**Crash Locations**: Fatal, Injury, Property Damage Only, Unknown Crash Type

**Mileage by Functional Class By Sheet**

| | | |
|---|---|---|
| 1034 | 17 - Urban - Collector | 1.910 |

Total Mileage: 1.910 mi

**Mileage by Town By Sheet**

| | |
|---|---|
| BENNINGTON - S10340202 | 1.91 of 1.91 |

Total Mileage: 1.91 mi

| DISTRICT | TOWN | Date: 05/21/14 | ROUTE |
|---|---|---|---|
| 1 | BENNINGTON | 1 of 1<br>TWN mileage: 0.0 to 1.91 | Min-1034<br>ETE mileage: 0.0 to 1.91 |