


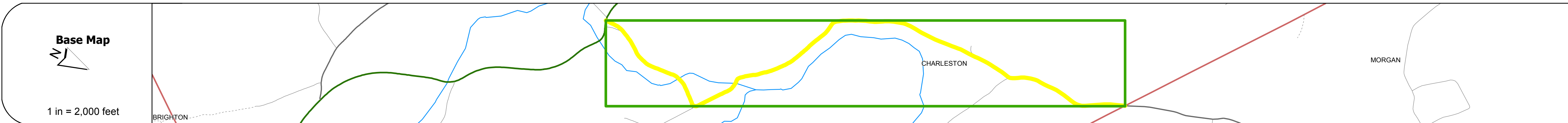
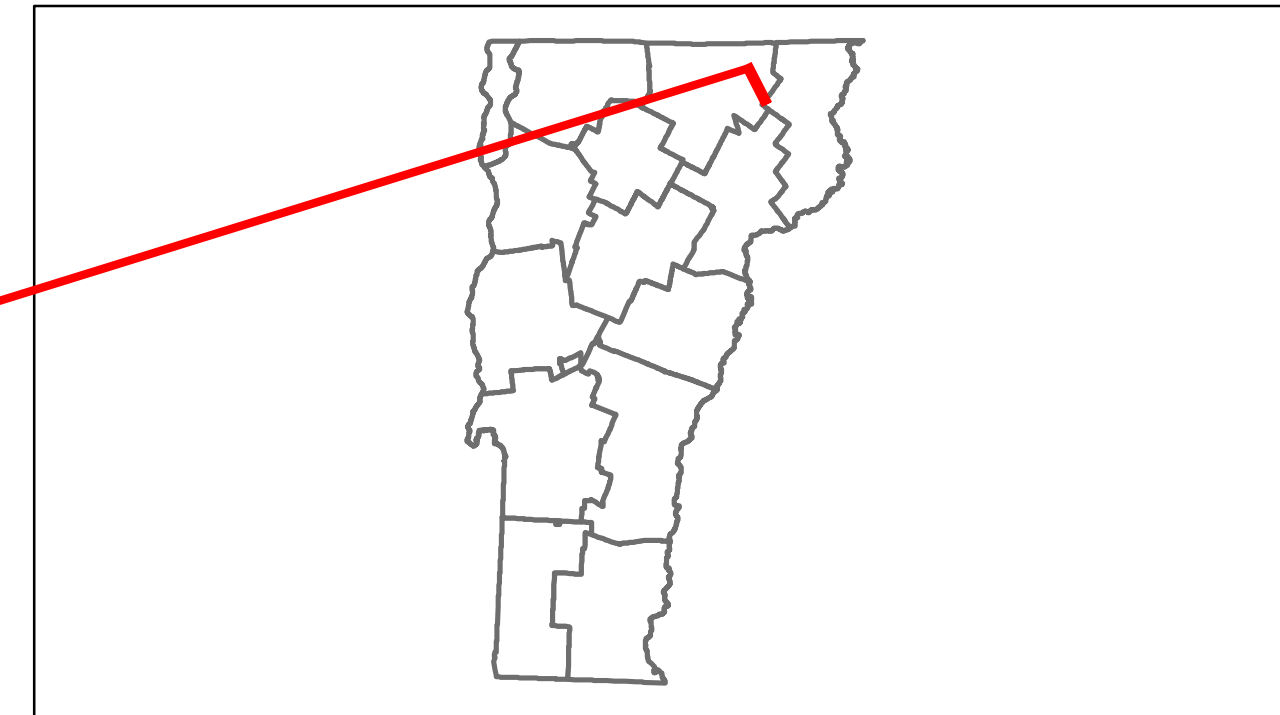


Route Log Progress Chart

DRAFT

Please Note: Errors and Omissions May Exist.
Contact the VTrans Mapping Unit with questions or concerns.

DISTRICT	TOWN	ROUTE
9	CHARLESTON	Min-0828



DESCRIPTION BLOCK

Bridge 23:
Slab - 1975
Structure No. 101004002310041
Length: 44'
Width: 27.5'
Facility Carried: C2003
Bridge Type: PRESTRESS CONC. SLAB
Features Intersected: ECHO LAKE OUTLET
Surface: Integral concrete
Maintenance/Ownership: Town

Road Widths	Travellane			
	Roadway			
	Lane Count			
	Base			
	Subbase			
Curves				
Grades				
Historic Projects				
Maintenance Garage		(Not State Maintained)		
Traffic Counters		56P114	56P122	
Functional Class		8		
Speed Zone				
AADT Counts	2012			
	2011			
	2010			
	2009			
	2008			
Crash Locations	2012			
	2011			
	2010			
	2009			
	2008			

Historic Projects Retreatment, Resurface, Unknown, Bituminous Mix, Skimmy Mix, Bituminous Seal, Bituminous Concrete, Surface Treated Gravel, Plant Mix, Reclaimed Base and Bituminous Concrete, Concrete	Functional Class 1-19, 2-19, 6-16, Speed Zones: 25, 30, 35, 40, 45, 50, 55, 60, 65	Curves Left, Right, Grades: grade up, grade down	Road Widths Traffic Counters (counter ID)	AADT Crash Locations: Fatal, Injury, Property Damage Only, Unknown Crash Type	Mileage by Functional Class By Sheet 0828 8 - Rural - Minor collector 3.950 Total Mileage: 3.950 mi	Mileage by Town By Sheet CHARLESTON - S08281004 3.95 of 3.95 Total Mileage: 3.95 mi	DISTRICT 9	TOWN CHARLESTON	Date: 05/21/14 1 of 1 TWN mileage: 0.0 to 3.95	ROUTE Min-0828 ETE mileage: 0.0 to 3.95
--	--	--	---	---	---	---	----------------------	---------------------------	--	--