


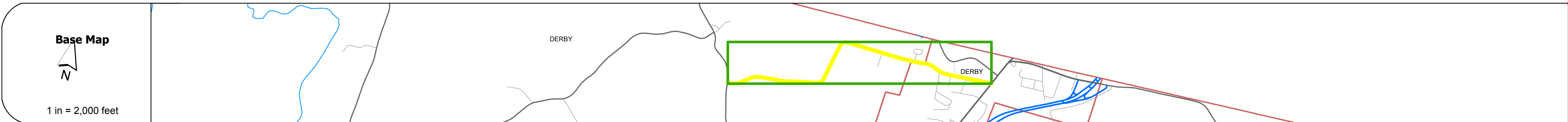
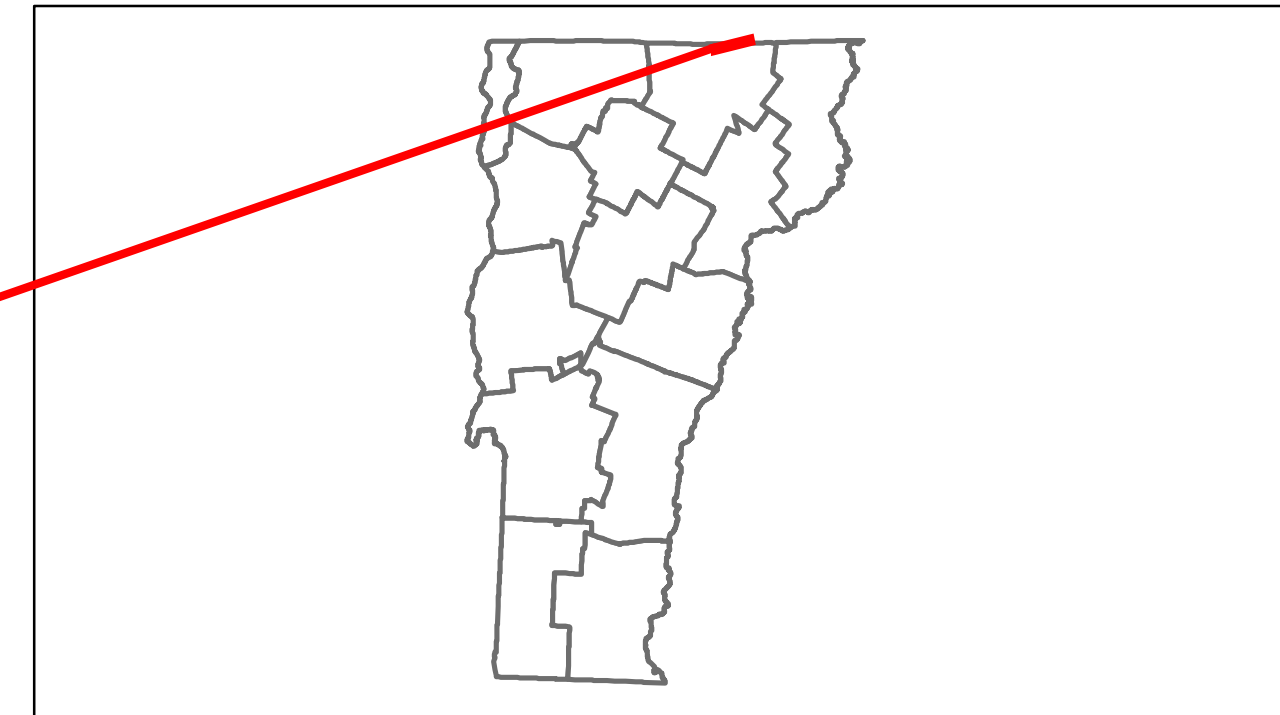


Route Log Progress Chart

DRAFT

Please Note: Errors and Omissions May Exist.
Contact the VTrans Mapping Unit with questions or concerns.

DISTRICT	TOWN	ROUTE
9	DERBY	Min-0824



Road Widths	Travellane Roadway Lane Count Base Subbase	
Curves		
Grades		
Historic Projects		
Maintenance Garage	(Not State Maintained)	
Traffic Counters	3SP1524 3SP1517 3SP1512	
Functional Class	8	
Speed Zone		
AADT Counts	2012 2011 2010 2009 2008	
Crash Locations	2012 2011 2010 2009 2008	

DESCRIPTION BLOCK	

Historic Projects Retreatment, Resurface, Unknown, Bituminous Mix, Skimmy Mix, Bituminous Seal, Bituminous Concrete, Concrete, Gravel, Surface Treated Gravel, Plant Mix, Reclaimed Base and Bituminous Concrete	Functional Class Legend for Functional Classes 1-19 and Speed Zones 25-65.	Curves Left, Right, Grades (grade up, grade down)	Road Widths Legend for Road Widths (ft) and Traffic Counters (counter ID)	AADT Legend for AADT (count) and Crash Locations (Fatal, Injury, Property Damage Only, Unknown Crash Type)	Mileage by Functional Class By Sheet 0824 8 - Rural - Minor collector 1.890 Total Mileage: 1.890 mi	Mileage by Town By Sheet DERBY - S08241007 1.89 of 1.89 Total Mileage: 1.89 mi	DISTRICT 9	TOWN DERBY	Date: 05/21/14 1 of 1 TWN mileage: 0.0 to 1.89	ROUTE Min-0824 ETE mileage: 0.0 to 1.89
--	--	---	---	--	---	--	----------------------	----------------------	---	--