

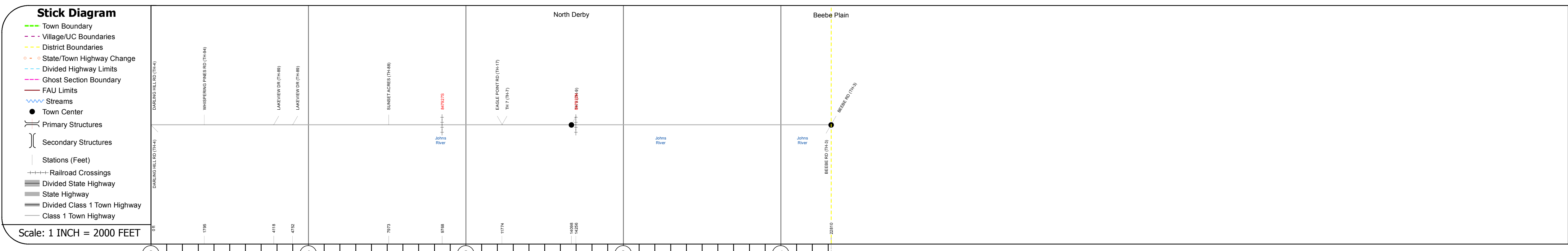
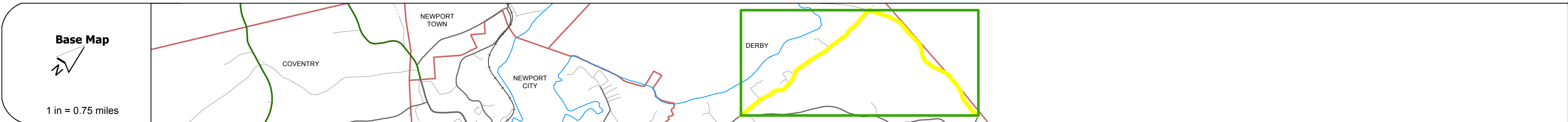
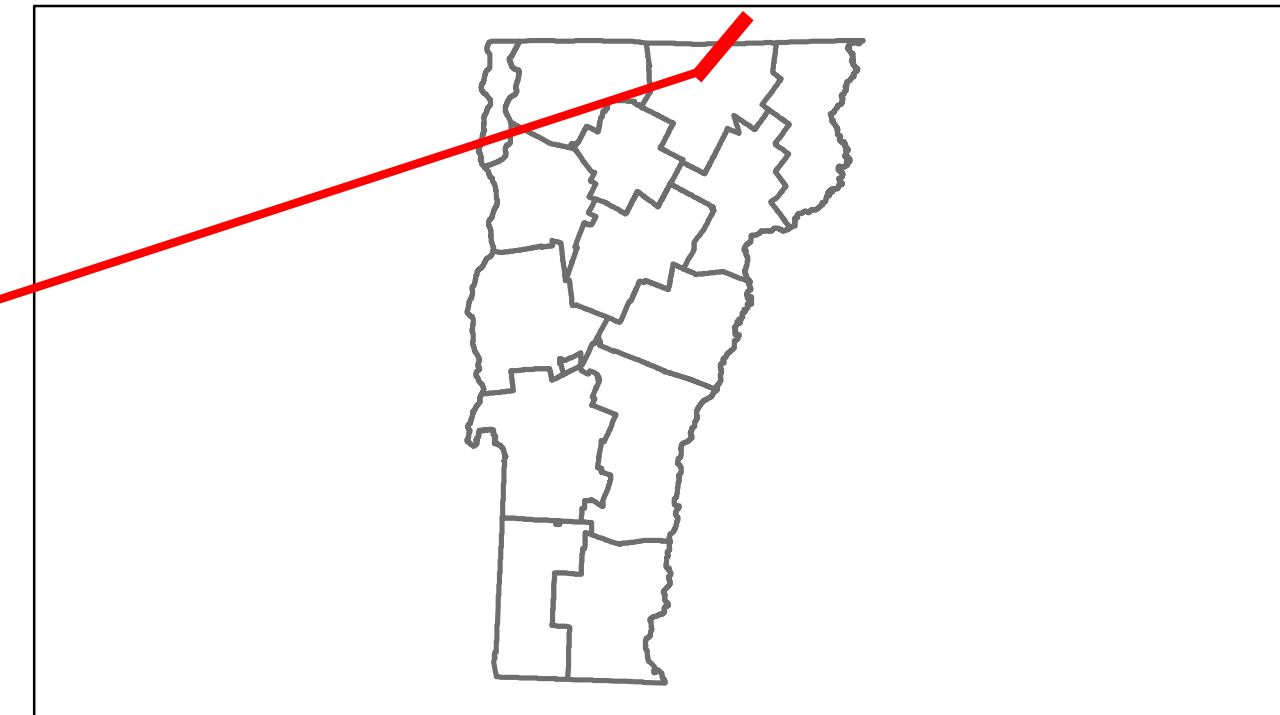


# Route Log Progress Chart

**DRAFT**

Please Note: Errors and Omissions May Exist.  
Contact the VTrans Mapping Unit with questions or concerns.

DISTRICT	TOWN	ROUTE
9	DERBY	Min-0822



Travellane	Roadway	Lane Count	Base	Subbase
<b>Curves</b>				
<b>Grades</b>				
<b>Historic Projects</b>				
<b>Maintenance Garage</b> (Not State Maintained)				
<b>Traffic Counters</b> (Locations: SEP24, SEP17, SEP14, SEP22)				
<b>Functional Class</b> (Class 8)				
<b>Speed Zone</b>				
<b>AADT Counts</b> (Years: 2012, 2011, 2010, 2009, 2008)				
<b>Crash Locations</b> (Years: 2012, 2011, 2010, 2009, 2008)				

DESCRIPTION BLOCK	

<b>Historic Projects</b> Retreatment, Resurface, Unknown, Bituminous Mix, Skimmy Mix, Bituminous Seal, Bituminous Concrete, Surface Treated Gravel, Plant Mix, Reclaimed Base and Bituminous Concrete, Concrete, Gravel, Cold Patch and Bituminous Concrete, Concrete	<b>Functional Class</b> 1, 2, 3, 4, 5, 6, 7, 8, 9, 10, 11, 12, 13, 14, 15, 16, 17, 18, 19	<b>Curves</b> Left, Right	<b>Grades</b> grade up, grade down	<b>Road Widths</b> (ft)	<b>Traffic Counters</b> (counter ID)	<b>AADT</b> (count)	<b>Crash Locations</b> Fatal, Injury, Property Damage Only, Unknown Crash Type	<b>Mileage by Functional Class By Sheet</b> 0822 8 - Rural - Minor collector 4.320	<b>Mileage by Town By Sheet</b> DERBY - S08221007 4.32 of 4.32	<b>DISTRICT</b> 9	<b>TOWN</b> DERBY	<b>Date:</b> 05/21/14	<b>ROUTE</b> Min-0822 ETE mileage: 0.0 to 4.32
								<b>Total Mileage: 4.320 mi</b>		<b>Total Mileage: 4.32 mi</b>			