


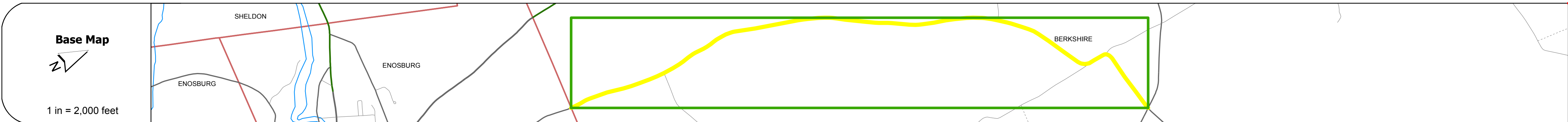
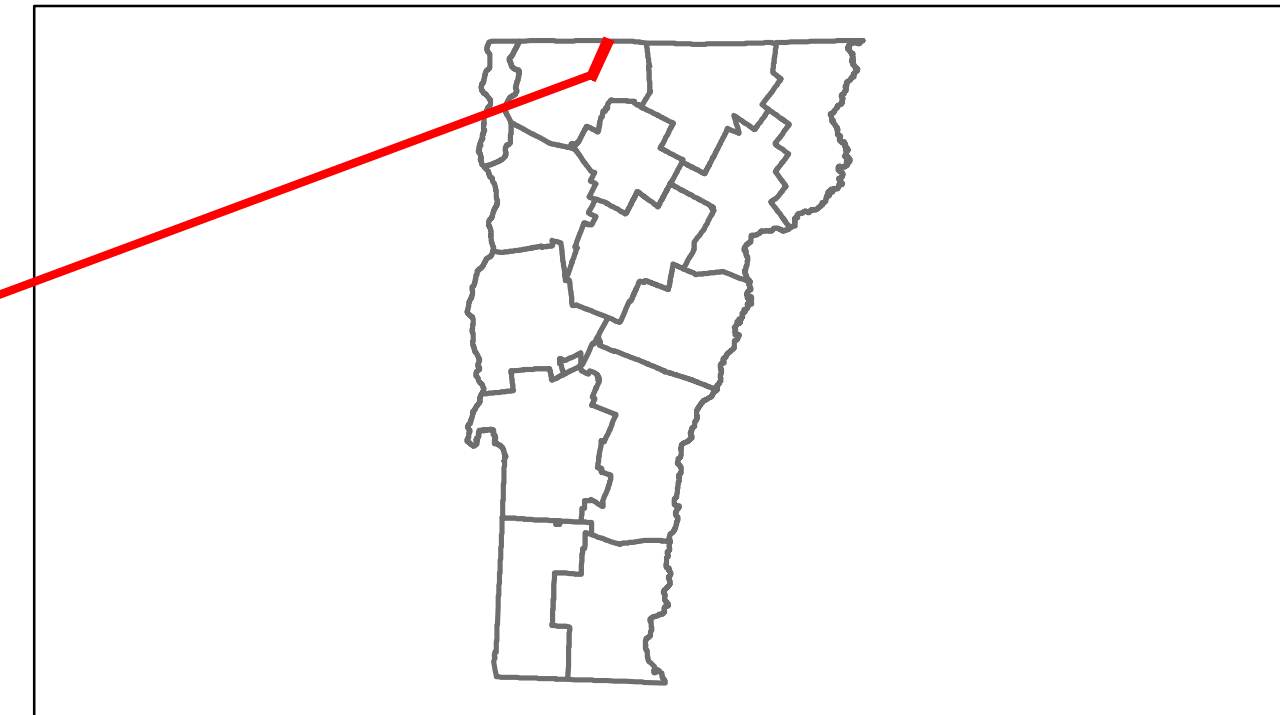


Route Log Progress Chart

DRAFT

Please Note: Errors and Omissions May Exist.
Contact the VTrans Mapping Unit with questions or concerns.

| | | |
|----------|-----------|----------|
| DISTRICT | TOWN | ROUTE |
| 8 | BERKSHIRE | Min-0810 |



DESCRIPTION BLOCK

| | | | | | |
|---------------------------|------------|--|------------------------|--|--|
| Road Widths | Travellane | | | | |
| | Roadway | | | | |
| | Lane Count | | | | |
| | Base | | | | |
| | Subbase | | | | |
| Curves | | | | | |
| Grades | | | | | |
| Historic Projects | | | | | |
| Maintenance Garage | | | (Not State Maintained) | | |
| Traffic Counters | | | 507307 | | |
| Functional Class | | | 8 | | |
| Speed Zone | | | | | |
| AADT Counts | 2012 | | | | |
| | 2011 | | | | |
| | 2010 | | | | |
| | 2009 | | | | |
| | 2008 | | | | |
| Crash Locations | 2012 | | | | |
| | 2011 | | | | |
| | 2010 | | | | |
| | 2009 | | | | |
| | 2008 | | | | |

| | | | | | | | | | | |
|--|---|---|---|---|---|--|----------------------|--------------------------|---|--|
| Historic Projects Retreatment, Resurface, Unknown, Bituminous Mix, Skimmy Mix, Bituminous Seal, Bituminous Concrete, Surface Treated Gravel, Plant Mix, Reclaimed Base and Bituminous Concrete, Concrete | Functional Class 1-19 color-coded lines Speed Zones 25, 30, 35, 40, 45, 50, 55, 60, 65 | Curves Left, Right Grades grade up, grade down | Road Widths (ft) Traffic Counters (counter ID) | AADT (count) Crash Locations Fatal, Injury, Property Damage Only, Unknown Crash Type | Mileage by Functional Class By Sheet 0810 8 - Rural - Minor collector 4.120 Total Mileage: 4.120 mi | Mileage by Town By Sheet BERKSHIRE - S08100602 4.12 of 4.12 Total Mileage: 4.12 mi | DISTRICT 8 | TOWN BERKSHIRE | Date: 05/21/14 1 of 1 TWN mileage: 0.0 to 4.12 | ROUTE Min-0810 ETE mileage: 0.85 to 4.97 |
|--|---|---|---|---|---|--|----------------------|--------------------------|---|--|