


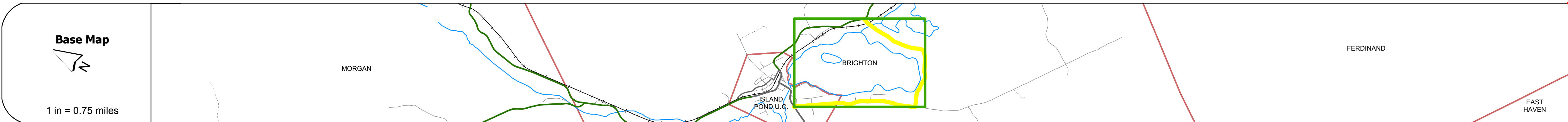
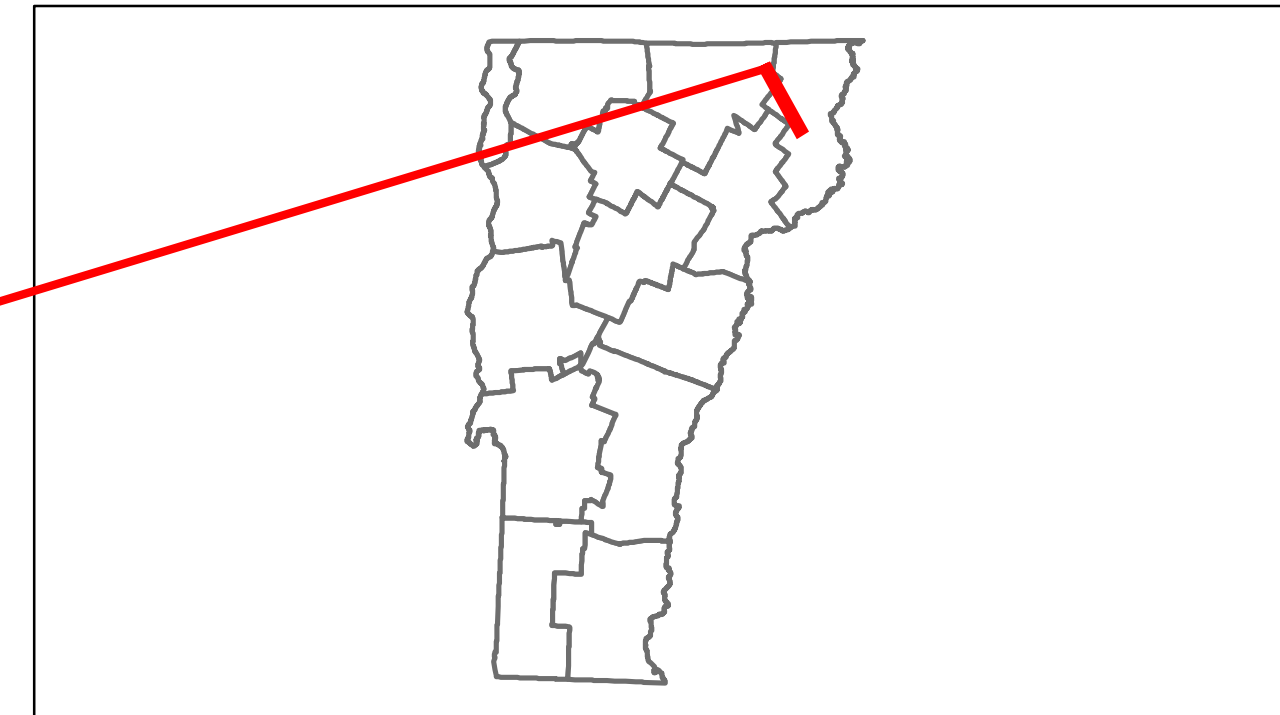


# Route Log Progress Chart

**DRAFT**

Please Note: Errors and Omissions May Exist.  
Contact the VTrans Mapping Unit with questions or concerns.

DISTRICT	TOWN	ROUTE
9	BRIGHTON	Min-0806



0	1	2	3
<b>Road Widths</b> Travellane Roadway Lane Count Base Subbase			
<b>Curves</b>			
<b>Grades</b>			
<b>Historic Projects</b>			
<b>Maintenance Garage</b> (Not State Maintained)			
<b>Traffic Counters</b> SHE140      SHE150      SHEYAB			
<b>Functional Class</b> 8			
<b>Speed Zone</b>			
<b>AADT Counts</b> 2012 2011 2010 2009 2008			
<b>Crash Locations</b> 2012 2011 2010 2009 2008			

DESCRIPTION BLOCK	

<b>Historic Projects</b> Retreatment, Resurface, Unknown, Bituminous Mix, Skippy Mix, Bituminous Seal, Bituminous Concrete, Surface Treated Gravel, Plant Mix, Reclaimed Base and Bituminous Concrete, Concrete	<b>Functional Class</b> 1-19 color-coded lines <b>Speed Zones</b> 25, 30, 35, 40, 45, 50, 55, 60, 65	<b>Curves</b> Left, Right <b>Grades</b> grade up, grade down	<b>Road Widths</b> (ft) <b>Traffic Counters</b> (counter ID)	<b>AADT</b> (count) <b>Crash Locations</b> Fatal, Injury, Property Damage Only, Unknown Crash Type	<b>Mileage by Functional Class By Sheet</b> 0806 8 - Rural - Minor collector 3.150 <b>Total Mileage: 3.150 mi</b>	<b>Mileage by Town By Sheet</b> BRIGHTON - S08060504 3.15 of 3.15 <b>Total Mileage: 3.15 mi</b>	<b>DISTRICT</b> 9	<b>TOWN</b> BRIGHTON	<b>Date:</b> 05/21/14 <b>1 of 1</b> TWN mileage: 0.0 to 3.15	<b>ROUTE</b> Min-0806 ETE mileage: 0.0 to 3.15
--	---	---	---	---	---	---	----------------------	-------------------------	--	--