

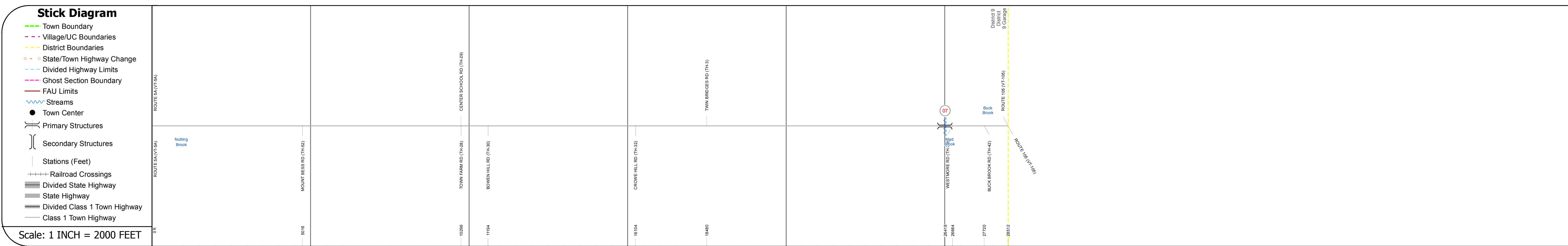
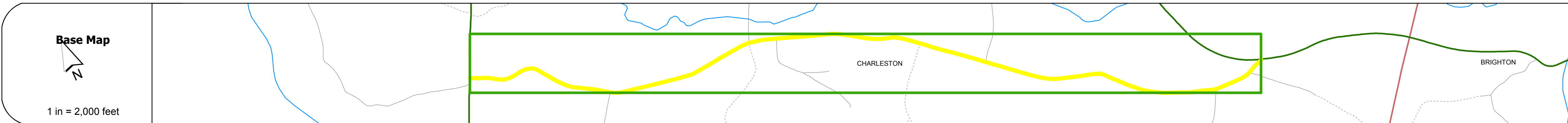
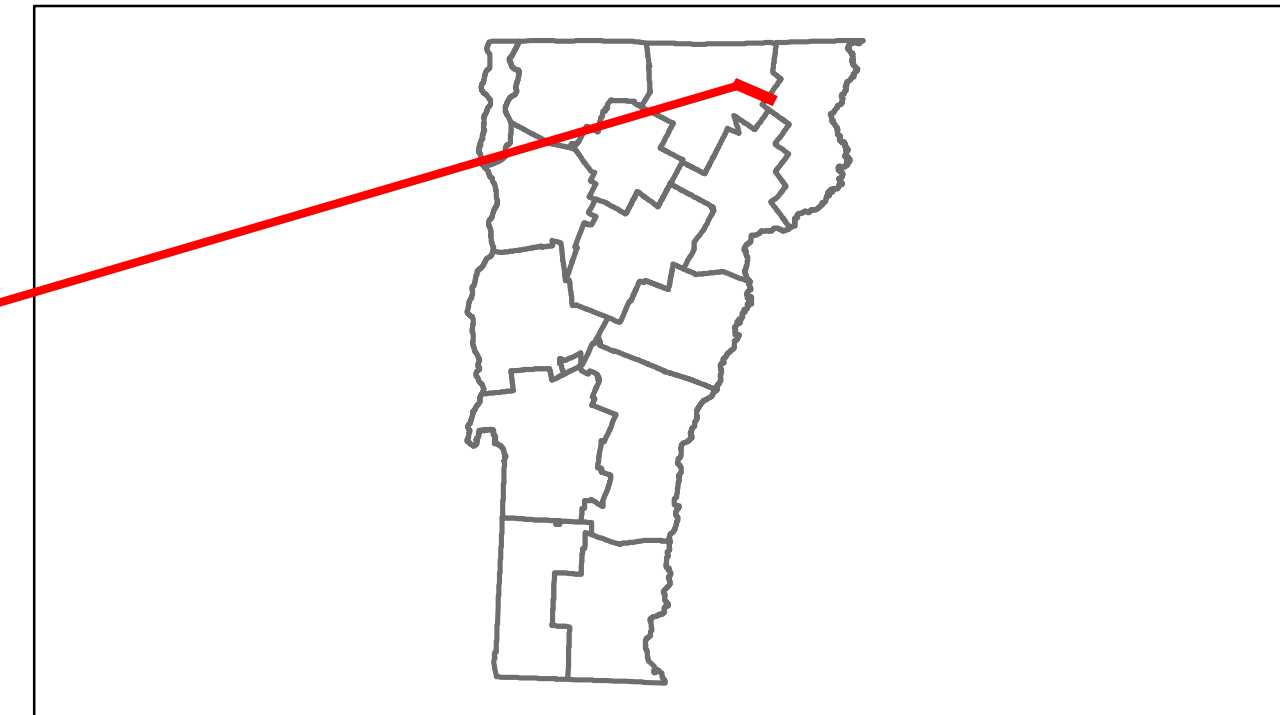


Route Log Progress Chart

DRAFT

Please Note: Errors and Omissions May Exist.
Contact the VTrans Mapping Unit with questions or concerns.

DISTRICT	TOWN	ROUTE
9	CHARLESTON	Min-0804



DESCRIPTION BLOCK

Bridge 7:
Tee Beam - 1929
Structure No. 101004000710041
Length: 27'
Width: 22.1'
Facility Carried: C2001
Bridge Type: CONCRETE T-BEAM
Features Intersected: MUD BROOK
Surface: Bituminous
Maintenance/Ownership: Town

Road Widths	Travellane								
	Roadway								
	Lane Count								
	Base								
	Subbase								
Curves									
Grades									
Historic Projects									
Maintenance Garage									
Traffic Counters									
Functional Class									
Speed Zone									
AADT Counts									
Crash Locations									

Historic Projects Retreatment, Resurface, Unknown, Bituminous Mix, Skimmy Mix, Bituminous Seal, Gravel, Surface Treated Gravel, Plant Mix, Reclaimed Base and Bituminous Concrete, Concrete	Functional Class 1-19, 2-19, 6-16, Speed Zones: 25, 30, 35, 40, 45, 50, 55, 60, 65	Curves Left, Right, Grades: grade up, grade down	Road Widths Traffic Counters (counter ID)	AADT Crash Locations: Fatal, Injury, Property Damage Only, Unknown Crash Type	Mileage by Functional Class By Sheet 0804 8 - Rural - Minor collector 5.400	Mileage by Town By Sheet CHARLESTON - S08041004 5.4 of 5.4	DISTRICT 9	TOWN CHARLESTON	Date: 05/21/14	ROUTE Min-0804 ETE mileage: 0.0 to 5.4
					Total Mileage: 5.400 mi					