

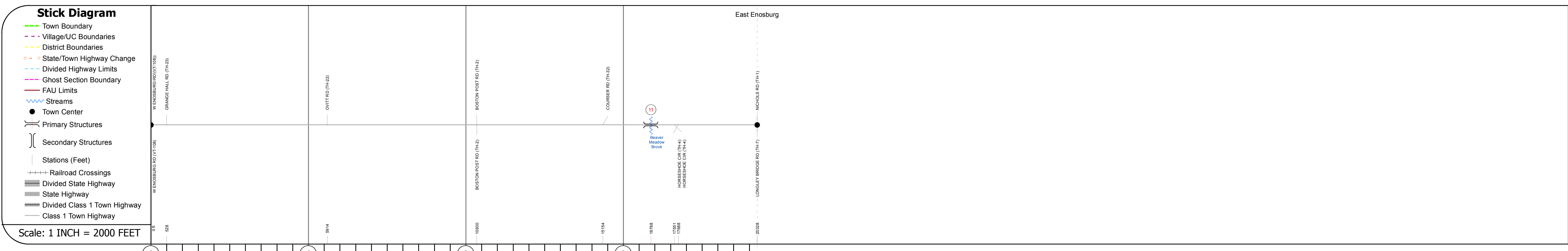
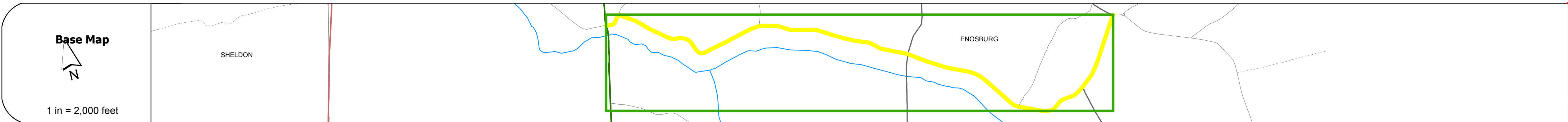
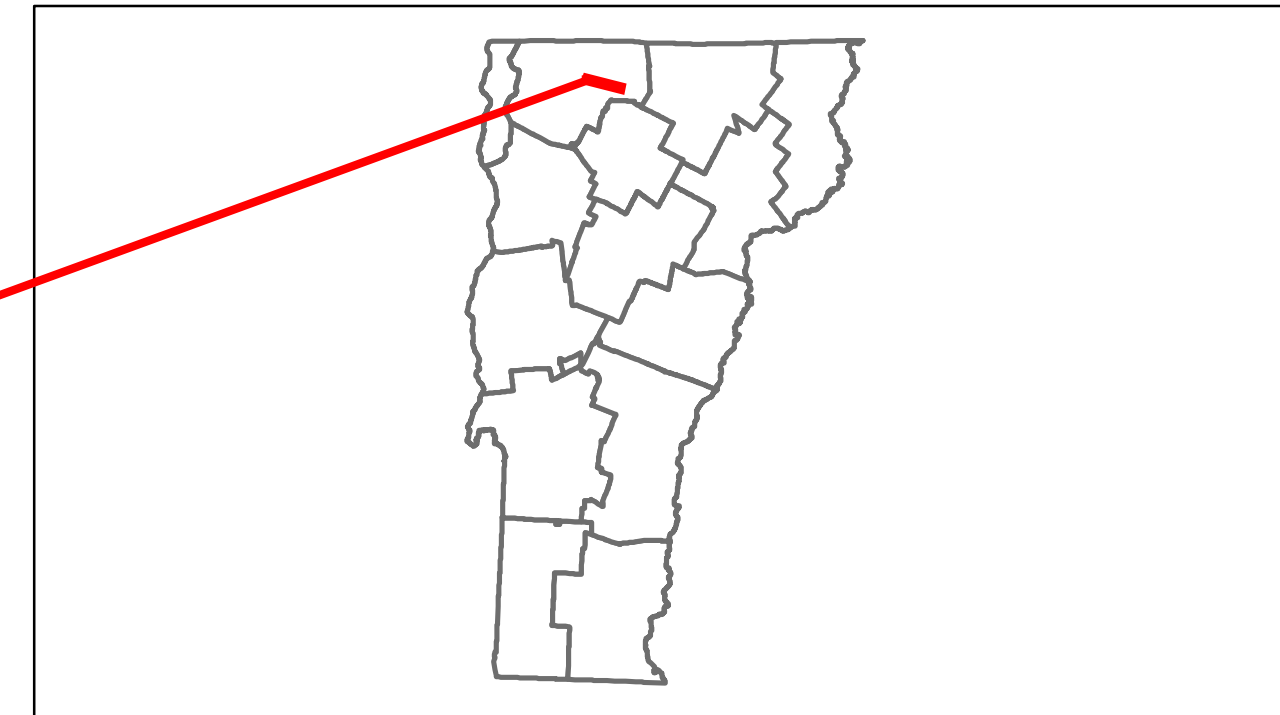


# Route Log Progress Chart

**DRAFT**

Please Note: Errors and Omissions May Exist.  
Contact the VTrans Mapping Unit with questions or concerns.

DISTRICT	TOWN	ROUTE
8	ENOSBURG	Min-0796



DESCRIPTION BLOCK	
<p>Bridge 11: Stringer/multi-beam or girder - 1948 Structure No. 100603001106031 Length: 90' Width: 25.4' Facility Carried: C2001 Bridge Type: ROLLED BEAM Features Intersected: BEAVER MEADOW BROOK Surface: Bituminous Maintenance/Ownership: Town</p>	

Travellane	Roadway	Lane Count	Base	Subbase
Curves				
Grades				
Historic Projects				
Maintenance Garage				
				(Not State Maintained)
Traffic Counters				
	96FXAG	96FX45	96FX4H	
Functional Class				
	8			
Speed Zone				
AADT Counts				
2012				
2011				
2010				
2009				
2008				
Crash Locations				
2012				
2011				
2010				
2009				
2008				

Historic Projects	Functional Class	Curves	Road Widths	AADT	Mileage by Functional Class By Sheet	Mileage by Town By Sheet	DISTRICT	TOWN	Date: 05/21/14	ROUTE
<ul style="list-style-type: none"> <li>Retreatment</li> <li>Resurface</li> <li>Unknown</li> <li>Bituminous Mix</li> <li>Skimny Mix</li> <li>Bituminous Seal</li> <li>Gravel</li> <li>Surface Treated Gravel</li> <li>Plant Mix</li> <li>Reclaimed Base and Bituminous Concrete</li> </ul>	<ul style="list-style-type: none"> <li>1</li> <li>2</li> <li>6</li> <li>7</li> <li>8</li> <li>11</li> <li>12</li> <li>14</li> <li>16</li> <li>17</li> <li>19</li> </ul>	<ul style="list-style-type: none"> <li>Left</li> <li>Right</li> <li>grade up</li> <li>grade down</li> </ul>	<ul style="list-style-type: none"> <li>(ft)</li> <li>Traffic Counters (counter ID)</li> </ul>	<ul style="list-style-type: none"> <li>Fatal</li> <li>Injury</li> <li>Property Damage Only</li> <li>Unknown Crash Type</li> </ul>	0796 8 - Rural - Minor collector 3.850	ENOSBURG - S07960603 3.85 of 3.85	8	ENOSBURG	1 of 1 TWN mileage: 0.0 to 3.85	Min-0796 ETE mileage: 0.0 to 3.85
Total Mileage: 3.850 mi						Total Mileage: 3.85 mi				