Route Log Progress Chart

DRAFT

Please Note: Errors and Omissions May Exist.
Contact the VTrans Mapping Unit with questions or concerns.

DISTRICT	TOWN	ROUTE
8	ST. ALBANS TOWN	Min-0786

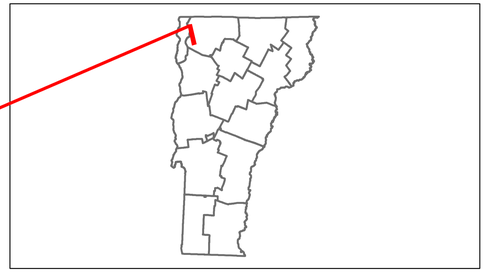

Base Map

1 in = 0.5 miles



Stick Diagram

- Town Boundary
- Village/UC Boundaries
- District Boundaries
- State/Town Highway Change
- Divided Highway Limits
- Ghost Section Boundary
- FAU Limits
- Streams
- Town Center
- Primary Structures
- Secondary Structures
- Stations (Feet)
- Railroad Crossings
- Divided State Highway
- State Highway
- Divided Class 1 Town Highway
- Class 1 Town Highway

Scale: 1 INCH = 2000 FEET

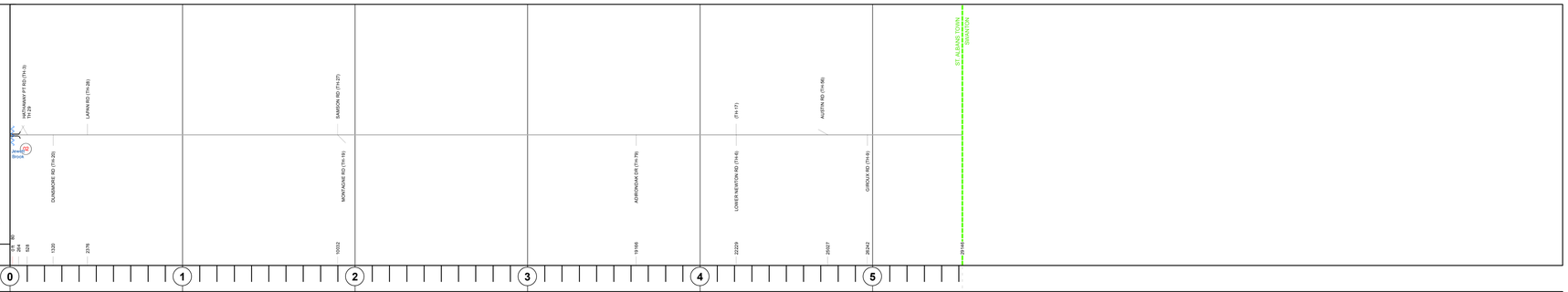

Road Widths
Travellane
Roadway
Lane Count
Base
Subbase

Curves

Grades

Historic Projects

Maintenance Garage
(Not State Maintained)

Traffic Counters
S6F356

Functional Class
8

Speed Zone

AADT Counts
2012
2011
2010
2009
2008

Crash Locations
2012
2011
2010
2009
2008

DESCRIPTION BLOCK

Bridge 2:
Stringer/multi-beam or girder - 1994
Structure No. 100613000206131
Length: 102'
Width: 33.6'
Facility Carried: C2002
Bridge Type: WELDED PLATE GIRDER
Features Intersected: JEWETT BROOK
Surface: Bituminous
Maintenance/Ownership: Town

Historic Projects
- Retreatment
- Resurface
- Unknown
- Bituminous Mix
- Skinny Mix
- Bituminous Seal
- Bituminous Concrete
- Bituminous Macadam
- Cold Plane and Bituminous Concrete
- Concrete
- Gravel
- Surface Treated Gravel
- Plant Mix
- Reclaimed Base and Bituminous Concrete

Functional Class
1, 2, 6, 7, 8, 11, 12, 14, 16, 17, 19

Speed Zones
25, 30, 35, 40, 45, 50, 55, 60, 65

Curves
- Left
- Right

Grades
- grade up
- grade down

Road Widths
(ft)

Traffic Counters
(counter ID)

AADT
(count)

Crash Locations
- Fatal
- Injury
- Property Damage Only
- Unknown Crash Type

Mileage by Functional Class By Sheet

0786	8 - Rural - Minor Collector	5.520

Total Mileage: 5.520 mi

Mileage by Town By Sheet

ST. ALBANS TOWN - S07860613	5.52 of 5.52

Total Mileage: 5.52 mi

DISTRICT	TOWN	Date: 05/21/14	ROUTE
8	ST. ALBANS TOWN	1 of 1 TWN mileage: 0.0 to 5.52	Min-0786 ETE mileage: 0.0 to 5.52