


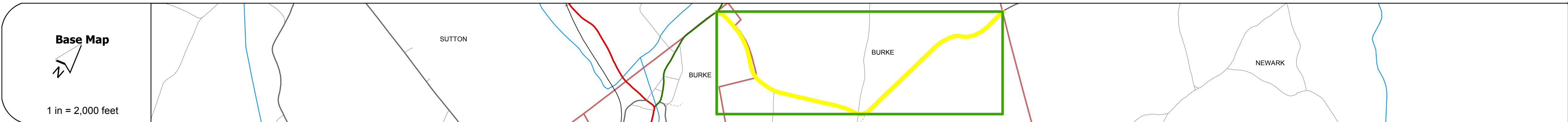
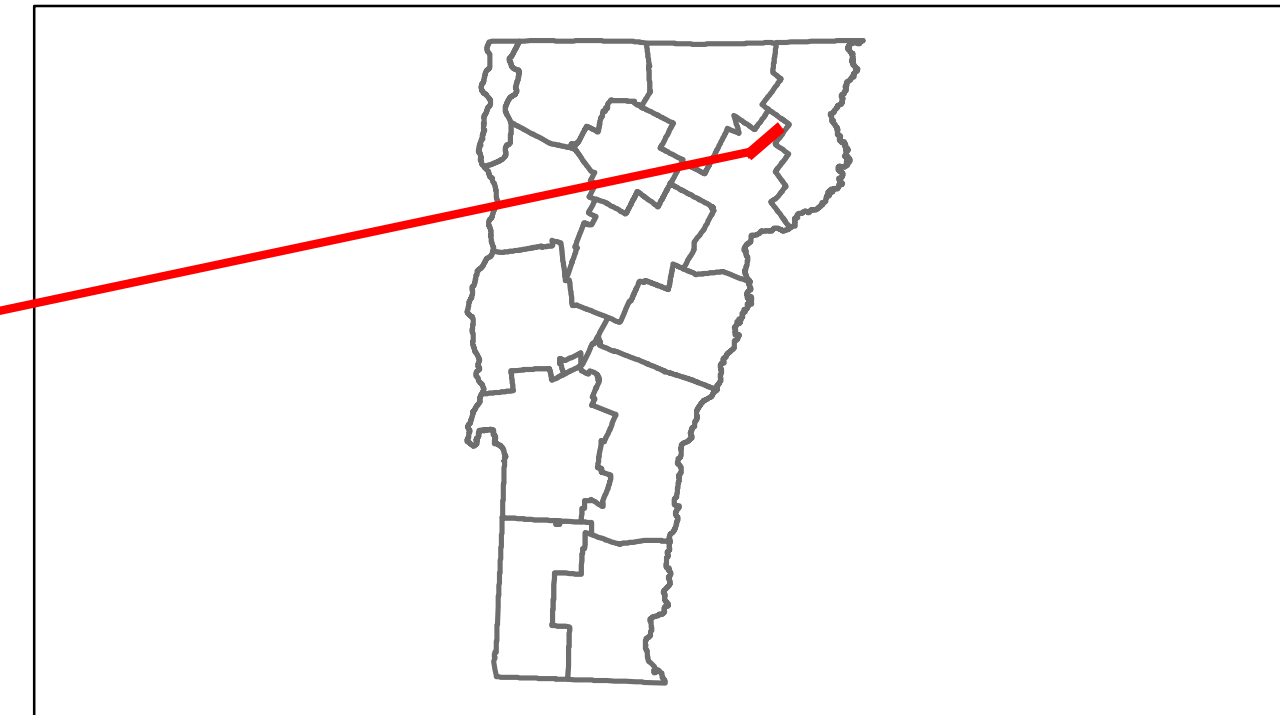


# Route Log Progress Chart

**DRAFT**

Please Note: Errors and Omissions May Exist.  
Contact the VTrans Mapping Unit with questions or concerns.

DISTRICT	TOWN	ROUTE
7	BURKE	Min-0778



Travellane	Roadway	Lane Count	Base	Subbase
<b>Curves</b>				
<b>Grades</b>				
<b>Historic Projects</b>				
<b>Maintenance Garage</b> (Not State Maintained)				
<b>Traffic Counters</b> (96C26C, 96C201)				
<b>Functional Class</b> (8)				
<b>Speed Zone</b>				
<b>AADT Counts</b> (2012-2008)				
<b>Crash Locations</b> (2012-2008)				

DESCRIPTION BLOCK

<b>Historic Projects</b> Retreatment, Resurface, Unknown, Bituminous Mix, Skimmy Mix, Bituminous Seal, Bituminous Concrete, Concrete, Gravel, Surface Treated Gravel, Plant Mix, Reclaimed Base and Bituminous Concrete	<b>Functional Class</b> 1, 2, 3, 4, 5, 6, 7, 8, 9, 10, 11, 12, 13, 14, 15, 16, 17, 18, 19	<b>Curves</b> Left, Right	<b>Road Widths</b> Traffic Counters (counter ID)	<b>AADT</b> Crash Locations (Fatal, Injury, Property Damage Only, Unknown Crash Type)	<b>Mileage by Functional Class By Sheet</b> 0778 8 - Rural - Minor collector 2.380 <b>Total Mileage: 2.380 mi</b>	<b>Mileage by Town By Sheet</b> BURKE - S07780302 2.38 of 2.38 <b>Total Mileage: 2.38 mi</b>	<b>DISTRICT</b> 7	<b>TOWN</b> BURKE	<b>Date:</b> 05/21/14 <b>1 of 1</b> <b>TWN mileage:</b> 0.0 to 2.38	<b>ROUTE</b> Min-0778 <b>ETE mileage:</b> 0.0 to 2.38
--	--	------------------------------	---	--	---	--	----------------------	----------------------	---	---