

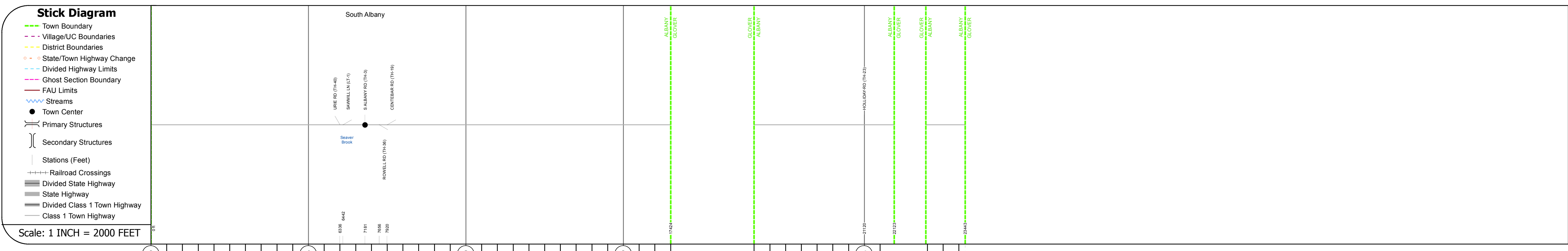
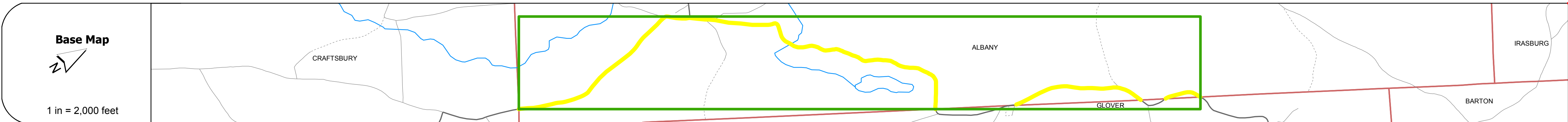
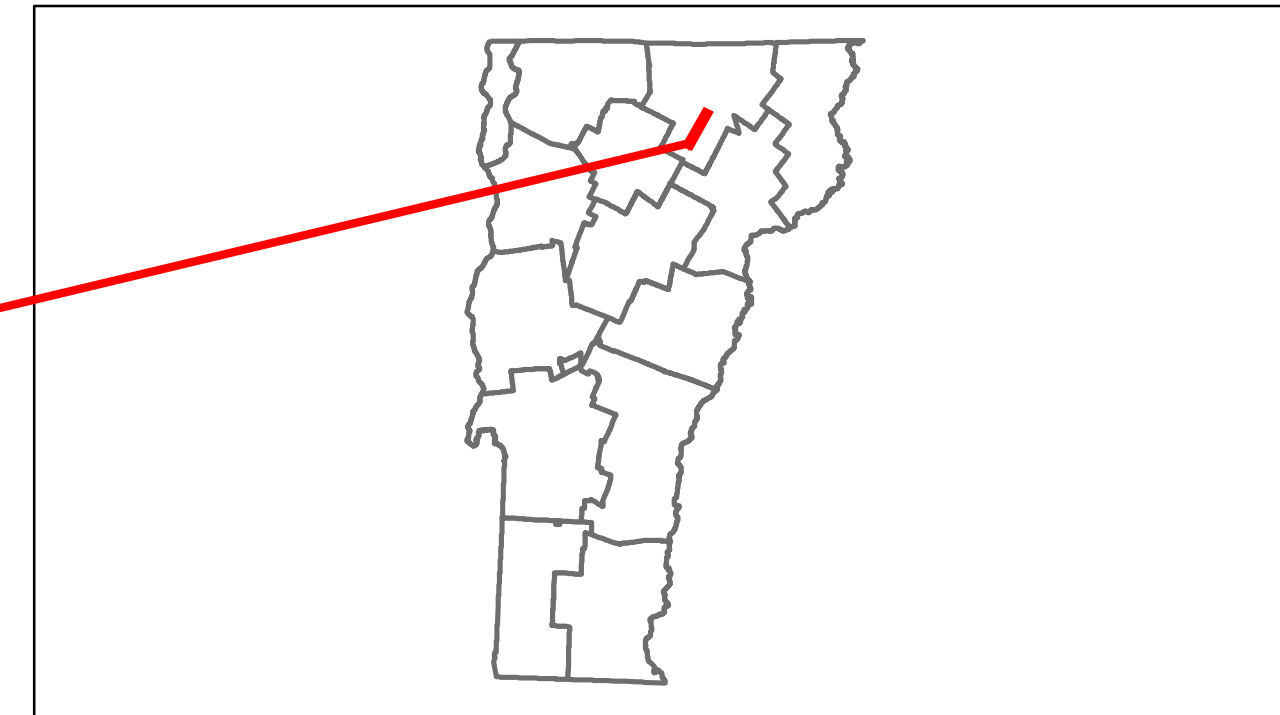


Route Log Progress Chart

DRAFT

Please Note: Errors and Omissions May Exist.
Contact the VTrans Mapping Unit with questions or concerns.

DISTRICT	TOWN	ROUTE
9	ALBANY	Min-0774



DESCRIPTION BLOCK

Road Widths	Travellane				
	Roadway				
	Lane Count				
	Base				
	Subbase				
Curves					
Grades					
Historic Projects					
Maintenance Garage					
Traffic Counters	7 P2334	9 SEP200	7 SEP033		
Functional Class	8				
Speed Zone					
AADT Counts	2012				
	2011				
	2010				
	2009				
	2008				
Crash Locations	2012				
	2011				
	2010				
	2009				
	2008				

Historic Projects Retreatment, Resurface, Unknown, Bituminous Mix, Skimmy Mix, Bituminous Seal, Bituminous Concrete, Surface Treated Gravel, Plant Mix, Reclaimed Base and Bituminous Concrete, Concrete	Functional Class 1, 2, 6, 7, 8, 11, 12, 14, 16, 17, 19	Curves Left, Right	Road Widths Traffic Counters (counter ID)	AADT Crash Locations: Fatal, Injury, Property Damage Only, Unknown Crash Type	Mileage by Functional Class By Sheet 0774 8 - Rural - Minor collector 4.440 Total Mileage: 4.440 mi	Mileage by Town By Sheet ALBANY - S07741001 4.44 of 4.44 Total Mileage: 4.44 mi	DISTRICT 9	TOWN ALBANY	Date: 05/21/14 1 of 1 TWN mileage: 0.0 to 4.44	ROUTE Min-0774 ETE mileage: 7.57 to 12.01
--	--	------------------------------	---	---	---	---	----------------------	-----------------------	--	--