


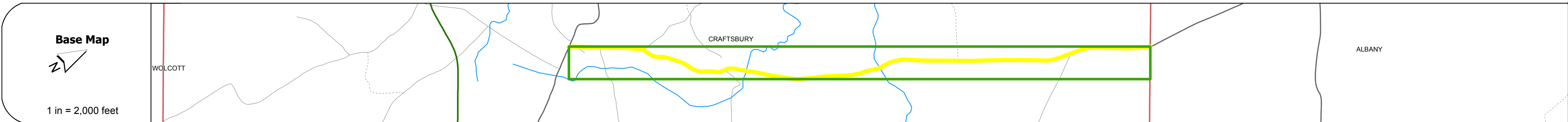
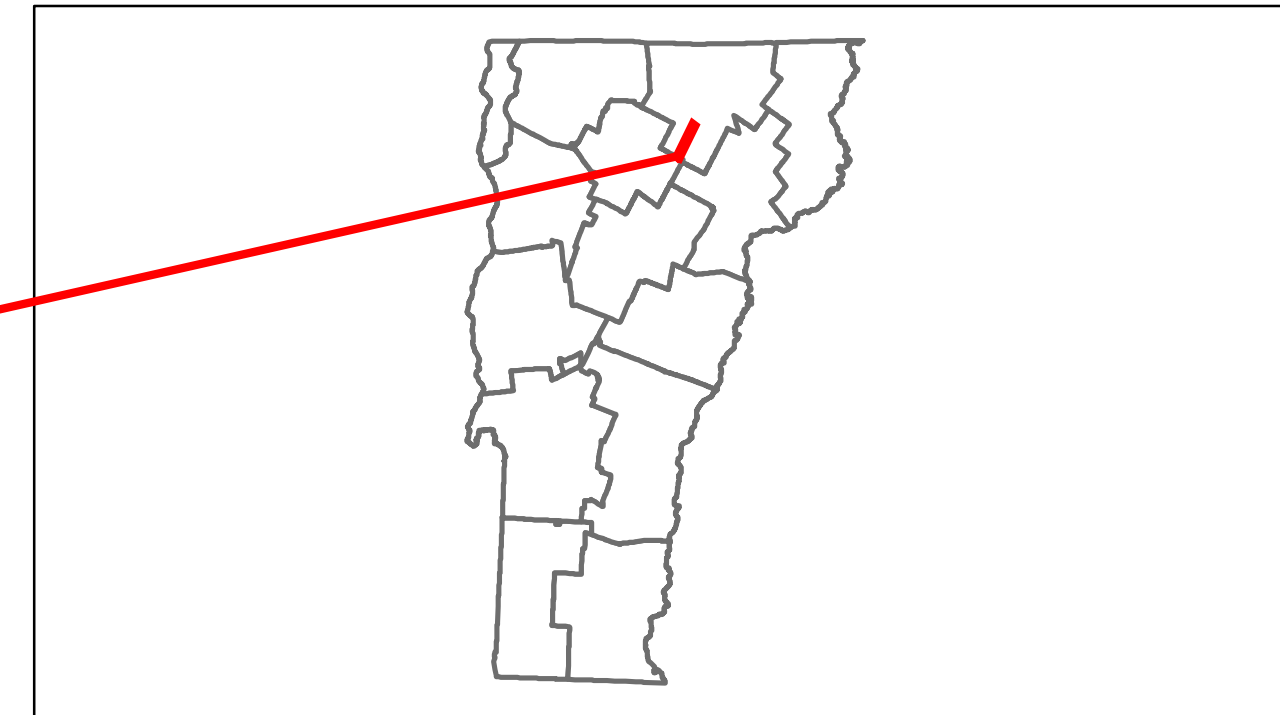


Route Log Progress Chart

DRAFT

Please Note: Errors and Omissions May Exist.
Contact the VTrans Mapping Unit with questions or concerns.

DISTRICT	TOWN	ROUTE
9	CRAFTSBURY	Min-0770



DESCRIPTION BLOCK	
<p>Bridge 5: Stringer/multi-beam or girder - 1981 Structure No. 10100600510061 Length: 48' Width: 26.8' Facility Carried: C2004 Bridge Type: ROLLED BEAM Features Intersected: BLACK RIVER Maintenance/Ownership: Town</p>	<p>Bridge 4: Stringer/multi-beam or girder - 1929 Structure No. 10100600410061 Length: 41' Width: 17.7' Facility Carried: C2004 Bridge Type: ROLLED BEAM Features Intersected: WHITNEY BROOK Surface: Bituminous Maintenance/Ownership: Town</p>

Road Widths	Travellane Roadway Lane Count Base Subbase			
Curves				
Grades				
Historic Projects				
Maintenance Garage		(Not State Maintained)		
Traffic Counters				
Functional Class		8		
Speed Zone				
AADT Counts	2012 2011 2010 2009 2008			
Crash Locations	2012 2011 2010 2009 2008			

Historic Projects 	Functional Class 	Curves 	Road Widths 	AADT 	Mileage by Functional Class By Sheet 0770 8 - Rural - Minor collector 3.800 Total Mileage: 3.800 mi	Mileage by Town By Sheet CRAFTSBURY - S07701006 3.8 of 3.8 Total Mileage: 3.8 mi	DISTRICT 9	TOWN CRAFTSBURY	Date: 05/21/14 1 of 1 TWN mileage: 0.0 to 3.8	ROUTE Min-0770 ETE mileage: 0.0 to 3.8
------------------------------	-----------------------------	-------------------	------------------------	-----------------	---	--	----------------------	---------------------------	--	--