

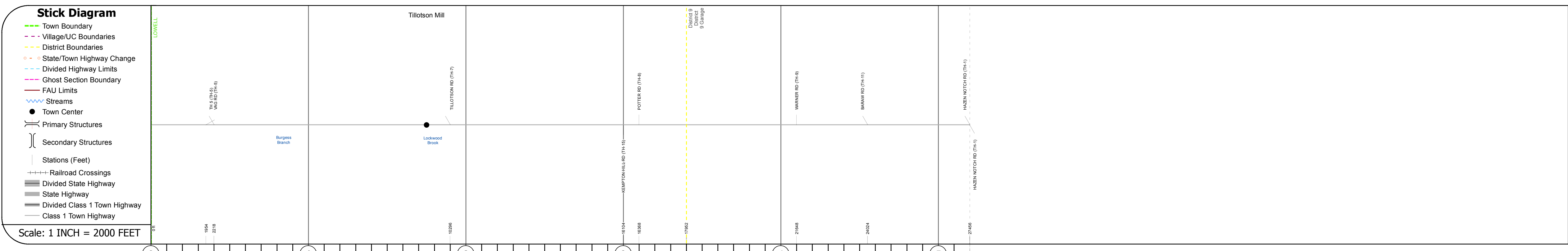
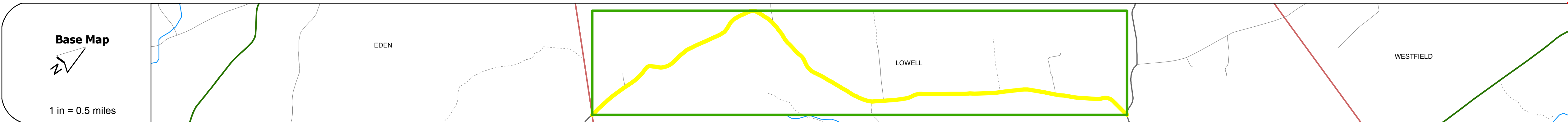
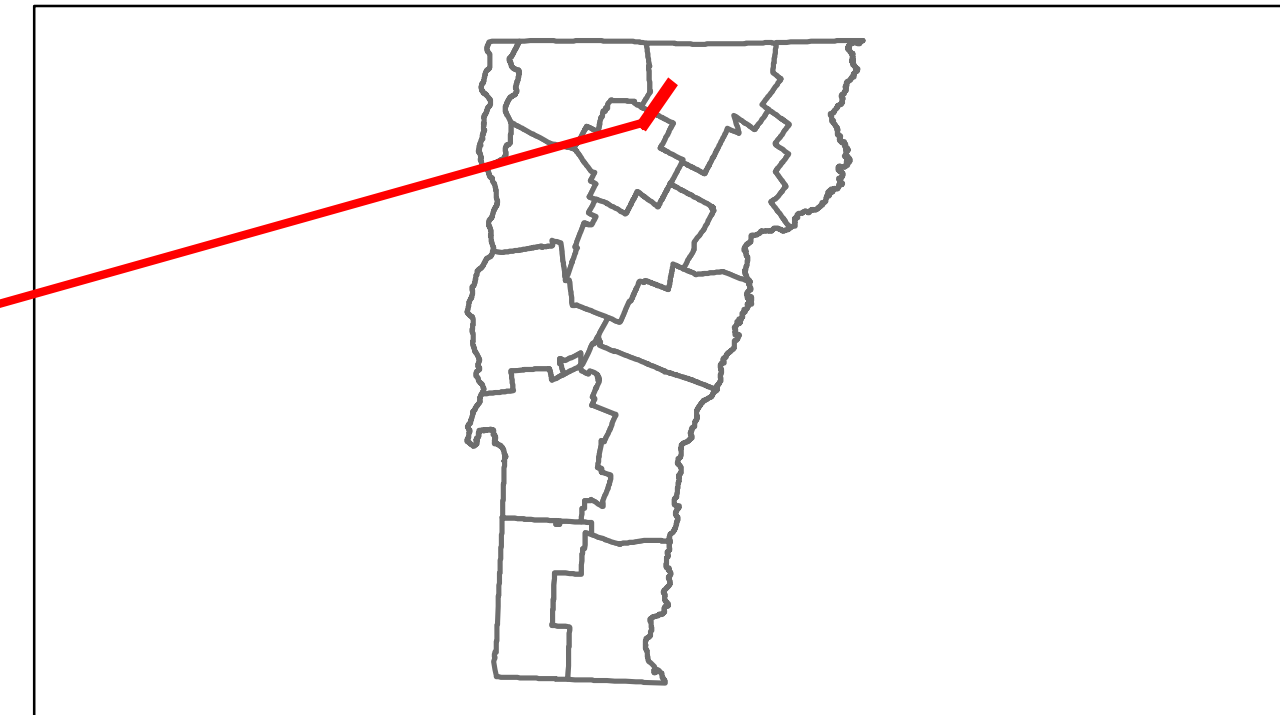


Route Log Progress Chart

DRAFT

Please Note: Errors and Omissions May Exist.
Contact the VTrans Mapping Unit with questions or concerns.

DISTRICT	TOWN	ROUTE
9	LOWELL	Min-0768



DESCRIPTION BLOCK

Road Widths	Travellane							
	Roadway							
	Lane Count							
	Base							
	Subbase							
Curves								
Grades								
Historic Projects								
Maintenance Garage						(Not State Maintained)		
Traffic Counters			SEP055		SEP019			SEP04V
Functional Class						8		
Speed Zone								
ADT Counts	2012							
	2011							
	2010							
	2009							
	2008							
Crash Locations	2012							
	2011							
	2010							
	2009							
	2008							

Historic Projects Retreatment, Resurface, Unknown, Bituminous Mix, Skippy Mix, Bituminous Seal, Gravel, Surface Treated Gravel, Plant Mix, Reclaimed Base and Bituminous Concrete, Concrete	Functional Class 1, 2, 3, 4, 5, 6, 7, 8, 9, 10, 11, 12, 13, 14, 15, 16, 17, 18, 19	Curves Left, Right	Road Widths (ft)	Traffic Counters (counter ID)	Crash Locations Fatal, Injury, Property Damage Only, Unknown Crash Type	Mileage by Functional Class By Sheet 0768 8 - Rural - Minor collector 5.200 Total Mileage: 5.200 mi	Mileage by Town By Sheet LOWELL - S07681013 5.2 of 5.2 Total Mileage: 5.2 mi	DISTRICT 9	TOWN LOWELL	Date: 05/21/14 1 of 1 TWN mileage: 0.0 to 5.2	ROUTE Min-0768 ETE mileage: 3.4 to 8.6
---	--	------------------------------	----------------------------	---	---	---	--	----------------------	-----------------------	--	--