

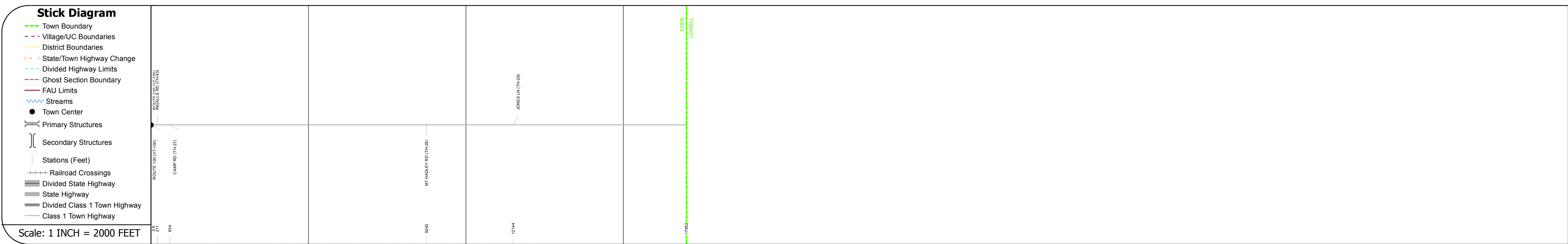

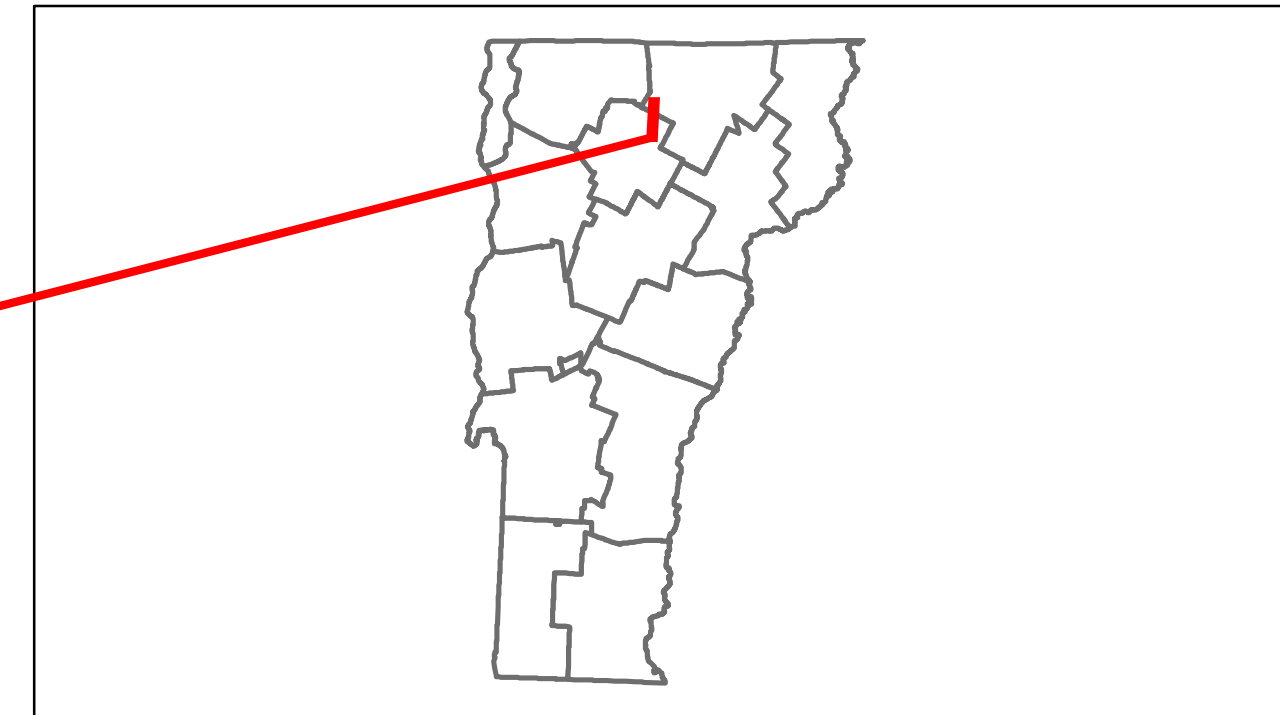


# Route Log Progress Chart

**DRAFT**

Please Note: Errors and Omissions May Exist.  
Contact the VTrans Mapping Unit with questions or concerns.

DISTRICT	TOWN	ROUTE
8	EDEN	Min-0768



<b>Road Widths</b>	Travellane			
	Roadway			
	Lane Count			
	Base			
	Subbase			
<b>Curves</b>				
<b>Grades</b>				
<b>Historic Projects</b>				
<b>Maintenance Garage</b>		(Not State Maintained)		
<b>Traffic Counters</b>	SELYAQ	SELYOO	SELYAP	
<b>Functional Class</b>	8			
<b>Speed Zone</b>				
<b>AADT Counts</b>	2012			
	2011			
	2010			
	2009			
	2008			
<b>Crash Locations</b>	2012			
	2011			
	2010			
	2009			
	2008			

DESCRIPTION BLOCK	

<b>Historic Projects</b> Retreatment, Resurface, Unknown, Bituminous Mix, Skippy Mix, Bituminous Seal, Gravel, Surface Treated Gravel, Plant Mix, Reclaimed Base and Bituminous Concrete, Concrete	<b>Functional Class</b> 1-19 color key <b>Speed Zones</b> 25, 30, 35, 40, 45, 50, 55, 60, 65	<b>Curves</b> Left, Right <b>Grades</b> grade up, grade down	<b>Road Widths</b> (ft) <b>Traffic Counters</b> (counter ID)	<b>AADT</b> (count) <b>Crash Locations</b> Fatal, Injury, Property Damage Only, Unknown Crash Type	<b>Mileage by Functional Class By Sheet</b> 0768 8 - Rural - Minor collector 3.400	<b>Mileage by Town By Sheet</b> EDEN - S07680803 3.4 of 3.4	<b>DISTRICT</b> 8	<b>TOWN</b> EDEN	Date: 05/21/14 <b>ROUTE</b> Min-0768 ETE mileage: 0.0 to 3.4
					<b>Total Mileage: 3.400 mi</b>		<b>Total Mileage: 3.4 mi</b>		<b>1 of 1</b> TWN mileage: 0.0 to 3.4