


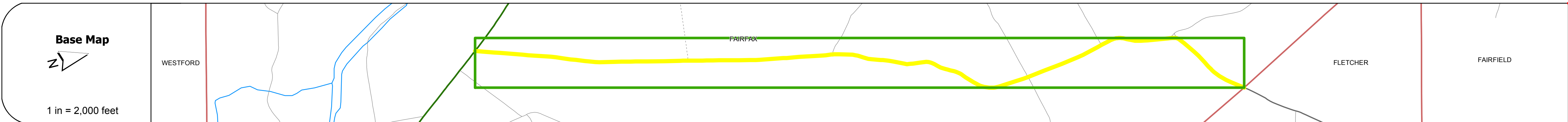
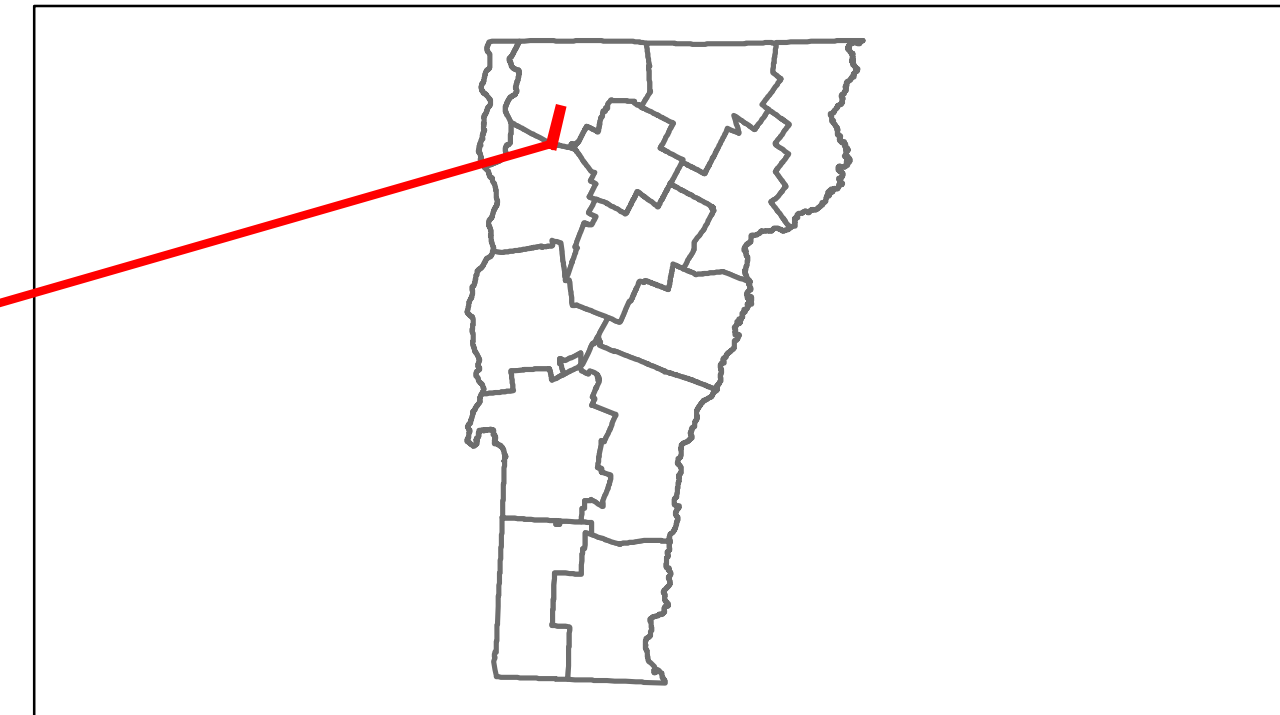


# Route Log Progress Chart

**DRAFT**

Please Note: Errors and Omissions May Exist.  
Contact the VTrans Mapping Unit with questions or concerns.

DISTRICT	TOWN	ROUTE
8	FAIRFAX	Min-0766



	0	1	2	3	4	5
<b>Road Widths</b> Travellane Roadway Lane Count Base Subbase						
<b>Curves</b>						
<b>Grades</b>						
<b>Historic Projects</b>						
<b>Maintenance Garage</b>			(Not State Maintained)			
<b>Traffic Counters</b>		387AAA			387503	
<b>Functional Class</b>		8				
<b>Speed Zone</b>						
<b>AADT Counts</b>	2012					
	2011					
	2010					
	2009					
	2008					
<b>Crash Locations</b>	2012					
	2011					
	2010		□			
	2009					
	2008					

DESCRIPTION BLOCK	

<b>Historic Projects</b> Retreatment Resurface Unknown Bituminous Mix Skimny Mix Bituminous Seal Bituminous Concrete Concrete Gravel Surface Treated Gravel Plant Mix Reclaimed Base and Bituminous Concrete	<b>Functional Class</b> 1 2 3 4 5 6 7 8 9 10 11 12 13 14 15 16 17 18 19 <b>Speed Zones</b> 25 30 35 40 45 50 55 60 65	<b>Curves</b> Left Right <b>Grades</b> grade up grade down	<b>Road Widths</b> (ft) <b>Traffic Counters</b> (counter ID)	<b>AADT</b> (count) <b>Crash Locations</b> Fatal Injury Property Damage Only Unknown Crash Type	<b>Mileage by Functional Class By Sheet</b> 0766 8 - Rural - Minor collector 5.200 <b>Total Mileage: 5.200 mi</b>	<b>Mileage by Town By Sheet</b> FAIRFAX - S07660604 5.2 of 5.2 <b>Total Mileage: 5.2 mi</b>	<b>DISTRICT</b> 8	<b>TOWN</b> FAIRFAX	Date: 05/21/14 <b>ROUTE</b> Min-0766 ETE mileage: 0.0 to 5.2
--	--	---	---	---	---	---	----------------------	------------------------	---