


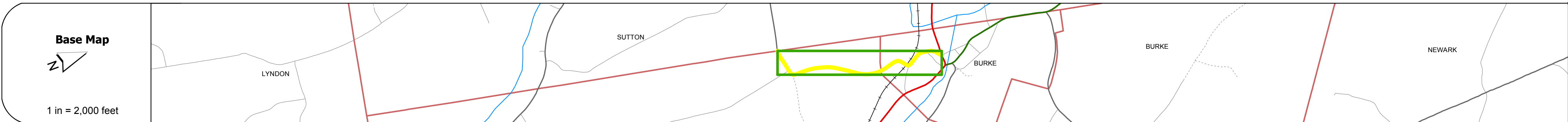
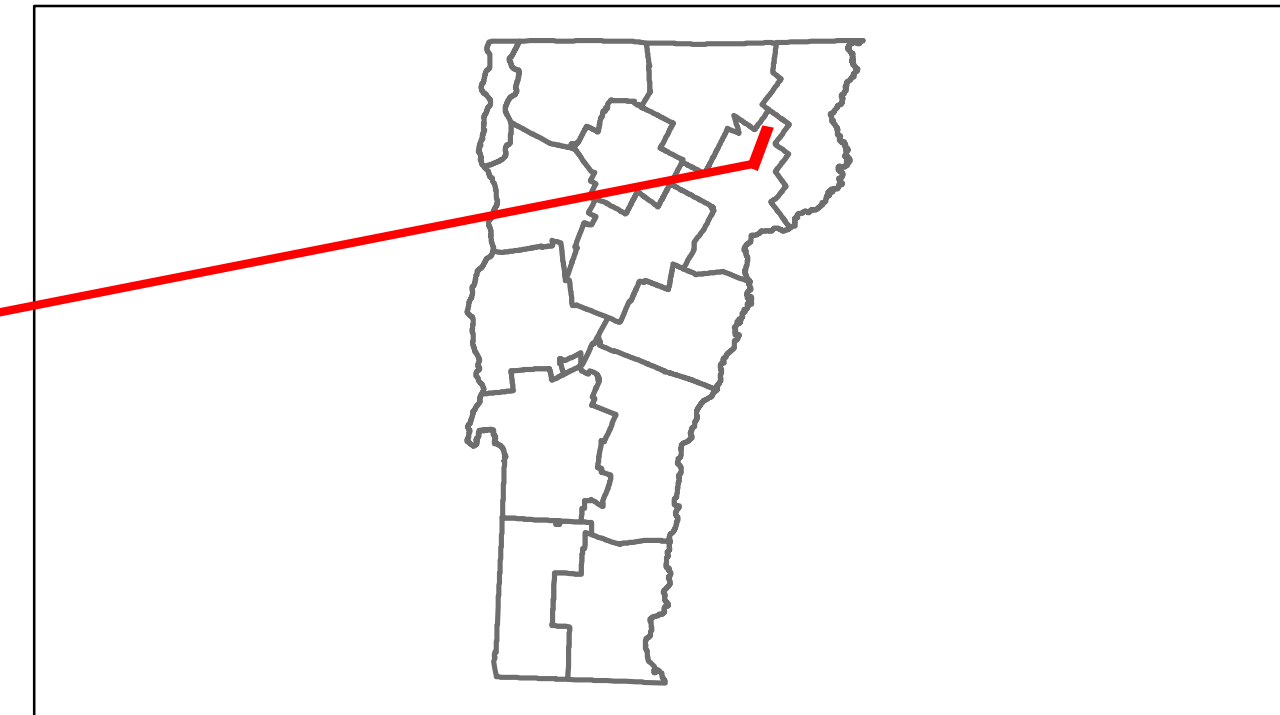


# Route Log Progress Chart

**DRAFT**

Please Note: Errors and Omissions May Exist.  
Contact the VTrans Mapping Unit with questions or concerns.

DISTRICT	TOWN	ROUTE
7	BURKE	Min-0760



DESCRIPTION BLOCK	

<b>Road Widths</b>	Travellane Roadway Lane Count Base Subbase
<b>Curves</b>	
<b>Grades</b>	
<b>Historic Projects</b>	
<b>Maintenance Garage</b>	
<b>Traffic Counters</b>	
<b>Functional Class</b>	8
<b>Speed Zone</b>	
<b>AADT Counts</b>	2012 2011 2010 2009 2008
<b>Crash Locations</b>	2012 2011 2010 2009 2008

<b>Historic Projects</b> Retreatment, Resurface, Unknown, Bituminous Mix, Skimmy Mix, Bituminous Seal, Bituminous Concrete, Surface Treated Gravel, Plant Mix, Reclaimed Base and Bituminous Concrete, Concrete	<b>Functional Class</b> 1, 2, 3, 4, 5, 6, 7, 8, 9, 10, 11, 12, 13, 14, 15, 16, 17, 18, 19	<b>Curves</b> Left, Right <b>Grades</b> grade up, grade down	<b>Road Widths</b> (ft) <b>Traffic Counters</b> (counter ID)	<b>AADT</b> (count) <b>Crash Locations</b> Fatal, Injury, Property Damage Only, Unknown Crash Type	<b>Mileage by Functional Class By Sheet</b> 0760 8 - Rural - Minor collector 1.240 <b>Total Mileage: 1.240 mi</b>	<b>Mileage by Town By Sheet</b> BURKE - S07600302 1.24 of 1.24 <b>Total Mileage: 1.24 mi</b>	<b>DISTRICT</b> 7	<b>TOWN</b> BURKE	<b>Date:</b> 05/21/14 <b>1 of 1</b> <b>TWN mileage:</b> 0.0 to 1.24	<b>ROUTE</b> <b>Min-0760</b> <b>ETE mileage:</b> 1.9 to 3.14
--	--	---	---	---	---	--	----------------------	----------------------	---	--