


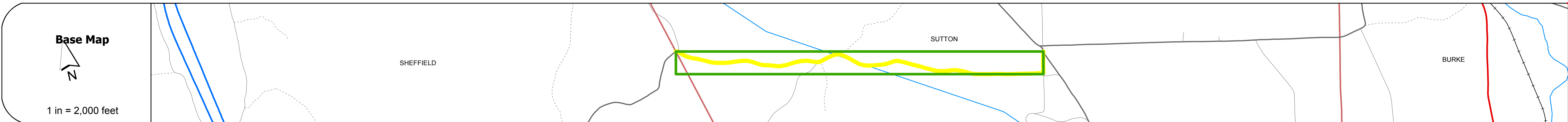
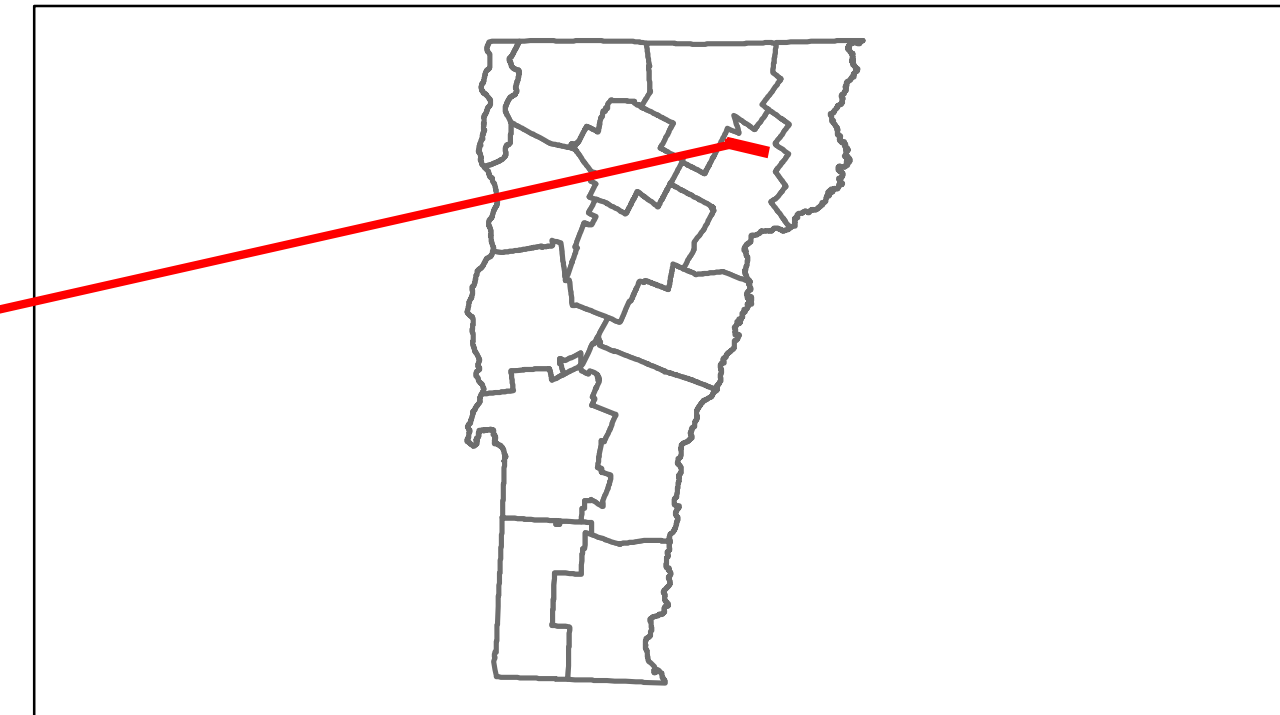


Route Log Progress Chart

DRAFT

Please Note: Errors and Omissions May Exist.
Contact the VTrans Mapping Unit with questions or concerns.

DISTRICT	TOWN	ROUTE
7	SUTTON	Min-0758



DESCRIPTION BLOCK

Culvert 14:
 Culvert - 2005
 Structure No. 100314001403141
 Length: 20'
 Facility Carried: C2003
 Bridge Type: PRECAST CONC ARCH
 Features Intersected: CALENDAR BROOK
 Maintenance/Ownership: Town

Road Widths	Travellane Roadway Lane Count Base Subbase		
Curves			
Grades			
Historic Projects			
Maintenance Garage			
Traffic Counters	SEC74M SEC77S SEC78Y		
Functional Class	8		
Speed Zone			
ADT Counts	2012 2011 2010 2009 2008		
Crash Locations	2012 2011 2010 2009 2008		

Historic Projects Retreatment, Resurface, Unknown, Bituminous Mix, Skimmy Mix, Bituminous Seal, Bituminous Concrete, Concrete, Gravel, Surface Treated Gravel, Plant Mix, Reclaimed Base and Bituminous Concrete	Functional Class 1-19, 2-19, 6-16, Speed Zones: 25, 30, 35, 40, 45, 50, 55, 60, 65	Curves Left, Right, Grades: grade up, grade down	Road Widths Traffic Counters (counter ID)	ADT Crash Locations: Fatal, Injury, Property Damage Only, Unknown Crash Type	Mileage by Functional Class By Sheet 0758 8 - Rural - Minor collector 2.590 Total Mileage: 2.590 mi	Mileage by Town By Sheet SUTTON - S07580314 2.59 of 2.59 Total Mileage: 2.59 mi	DISTRICT 7	TOWN SUTTON	Date: 05/21/14 1 of 1 TWN mileage: 0.0 to 2.59	ROUTE Min-0758 ETE mileage: 3.85 to 6.44
--	--	--	---	--	---	---	----------------------	-----------------------	--	---