

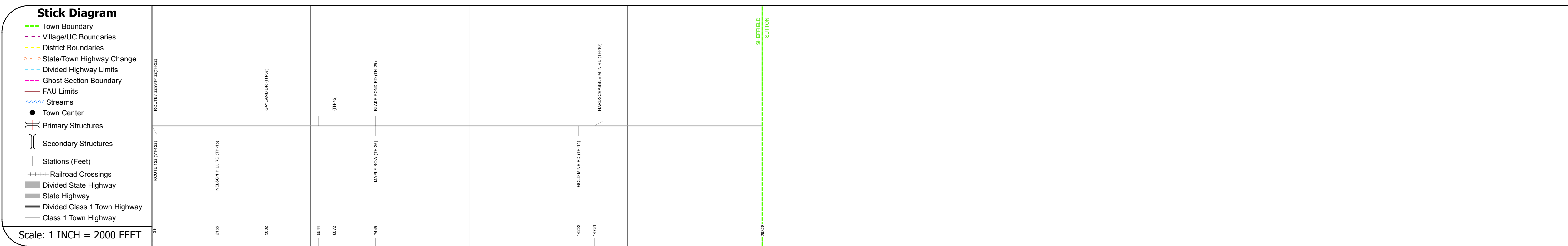
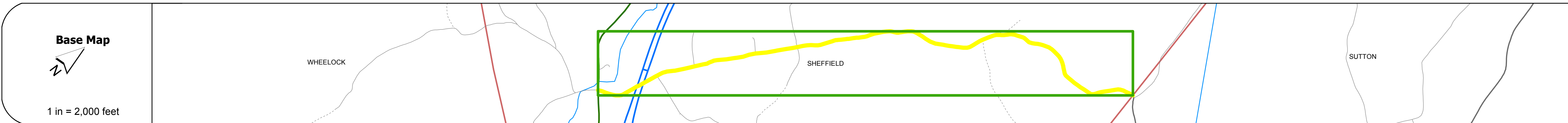
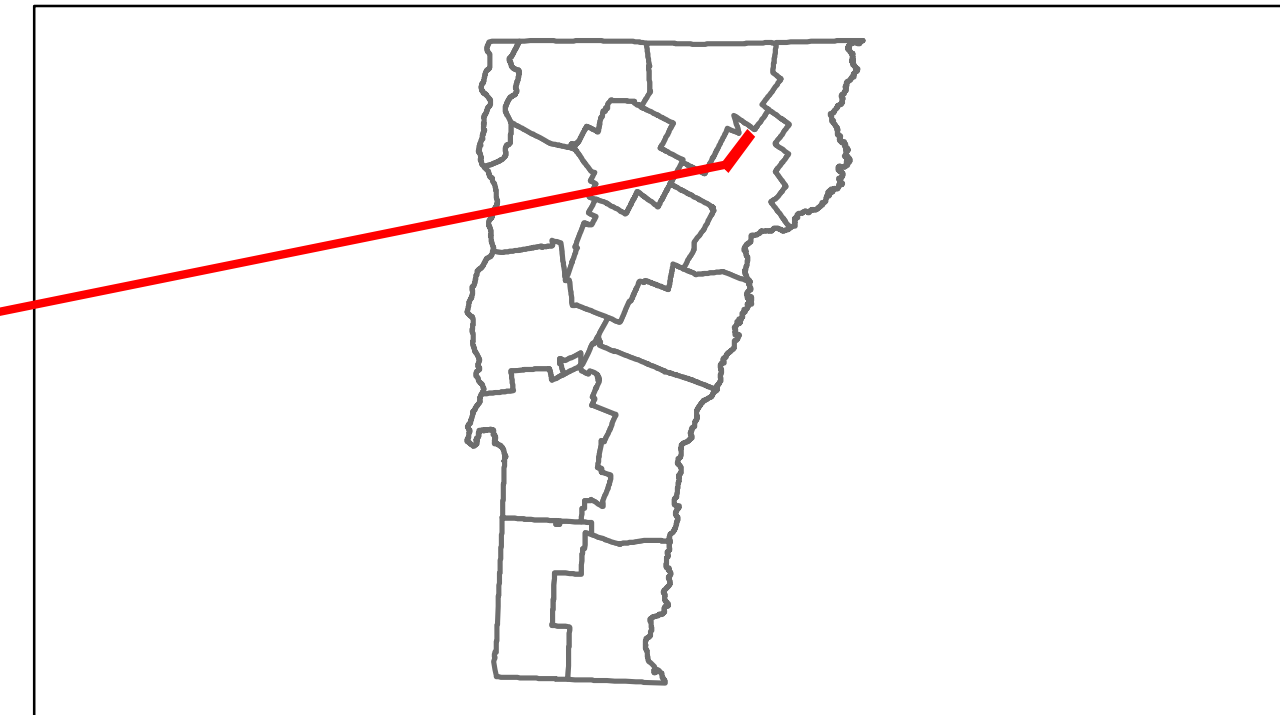


Route Log Progress Chart

DRAFT

Please Note: Errors and Omissions May Exist.
Contact the VTrans Mapping Unit with questions or concerns.

DISTRICT	TOWN	ROUTE
7	SHEFFIELD	Min-0758



Road Widths	Travellane				
	Roadway				
	Lane Count				
	Base				
	Subbase				
Curves					
Grades					
Historic Projects					
Maintenance Garage			(Not State Maintained)		
Traffic Counters	SEC044W			SEC078	
Functional Class	8				
Speed Zone					
AADT Counts	2012				
	2011				
	2010				
	2009				
	2008				
Crash Locations	2012	□			
	2011				
	2010		□		
	2009				
	2008				

DESCRIPTION BLOCK	

Historic Projects Retreatment, Resurface, Unknown, Bituminous Mix, Skimmy Mix, Bituminous Seal, Concrete, Gravel, Surface Treated Gravel, Plant Mix, Reclaimed Base and Bituminous Concrete, Concrete	Functional Class 1-19 Speed Zones 25, 30, 35, 40, 45, 50, 55, 60, 65	Curves Left, Right Grades grade up, grade down	Road Widths (ft) Traffic Counters (counter ID)	AADT (count) Crash Locations Fatal, Injury, Property Damage Only, Unknown Crash Type	Mileage by Functional Class By Sheet 0758 8 - Rural - Minor collector 3.850	Mileage by Town By Sheet SHEFFIELD - S07580312 3.85 of 3.85	DISTRICT 7	TOWN SHEFFIELD	Date: 05/21/14	ROUTE Min-0758 ETE mileage: 0.0 to 3.85
					Total Mileage: 3.850 mi					