


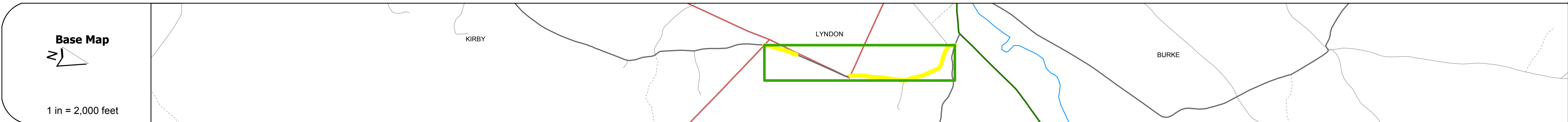
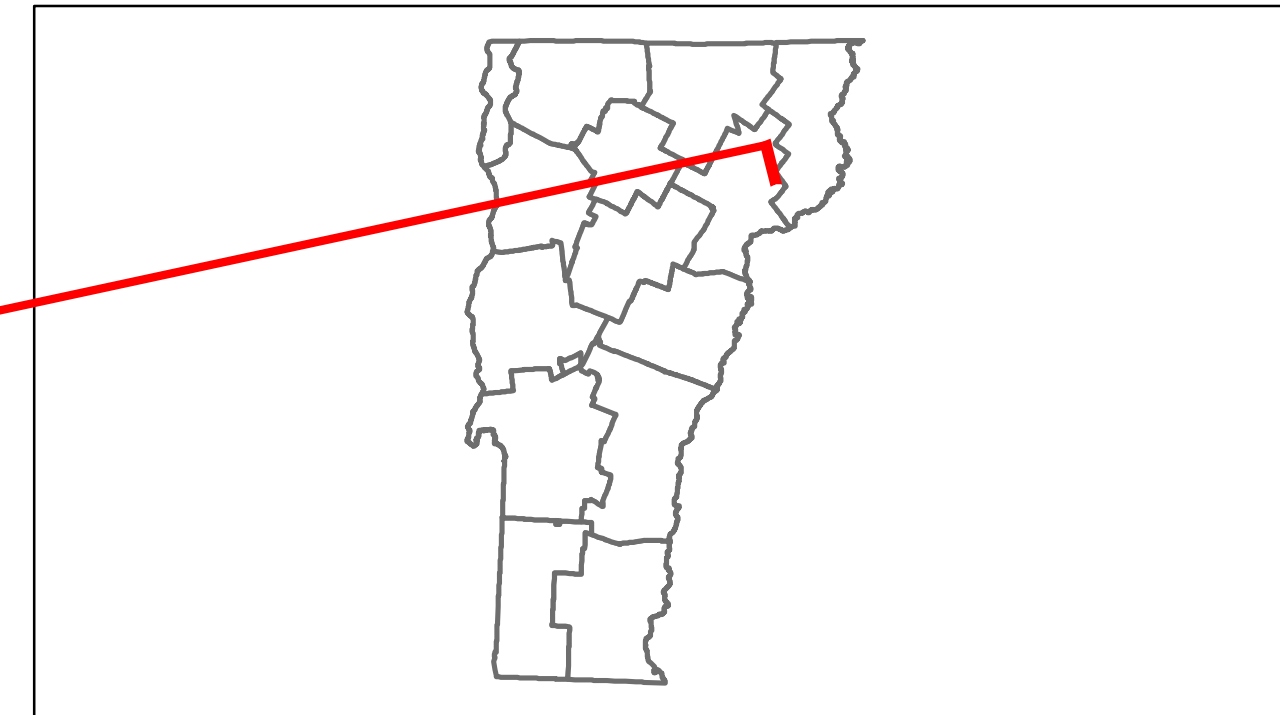


# Route Log Progress Chart

**DRAFT**

Please Note: Errors and Omissions May Exist.  
Contact the VTrans Mapping Unit with questions or concerns.

DISTRICT	TOWN	ROUTE
7	BURKE	Min-0756



DESCRIPTION BLOCK
<p>Bridge 13: Slab - 1928 Structure No. 100302001303021 Length: 28' Width: 21.0' Facility Carried: C2008 Bridge Type: CONCRETE SLAB Features Intersected: DISH MILL BROOK Surface: Bituminous Maintenance/Ownership: Town</p>

Road Widths	Curves	Grades	Historic Projects	Maintenance Garage	Traffic Counters	Functional Class	Speed Zone	ADT Counts	Crash Locations																														
<table border="1"> <tr><td>Travellane</td><td></td></tr> <tr><td>Roadway</td><td></td></tr> <tr><td>Lane Count</td><td></td></tr> <tr><td>Base</td><td></td></tr> <tr><td>Subbase</td><td></td></tr> </table>	Travellane		Roadway		Lane Count		Base		Subbase									<table border="1"> <tr><td>2012</td><td></td></tr> <tr><td>2011</td><td></td></tr> <tr><td>2010</td><td></td></tr> <tr><td>2009</td><td></td></tr> <tr><td>2008</td><td></td></tr> </table>	2012		2011		2010		2009		2008		<table border="1"> <tr><td>2012</td><td></td></tr> <tr><td>2011</td><td></td></tr> <tr><td>2010</td><td></td></tr> <tr><td>2009</td><td></td></tr> <tr><td>2008</td><td></td></tr> </table>	2012		2011		2010		2009		2008	
Travellane																																							
Roadway																																							
Lane Count																																							
Base																																							
Subbase																																							
2012																																							
2011																																							
2010																																							
2009																																							
2008																																							
2012																																							
2011																																							
2010																																							
2009																																							
2008																																							

Historic Projects	Functional Class	Curves	Road Widths	ADT	Mileage by Functional Class By Sheet	Mileage by Town By Sheet	DISTRICT	TOWN	Date: 05/21/14	ROUTE
<ul style="list-style-type: none"> <li>Retreatment</li> <li>Resurface</li> <li>Unknown</li> <li>Bituminous Mix</li> <li>Skimny Mix</li> <li>Bituminous Seal</li> <li>Gravel</li> <li>Surface Treated Gravel</li> <li>Plant Mix</li> <li>Reclaimed Base and Bituminous Concrete</li> </ul>	<ul style="list-style-type: none"> <li>1</li> <li>2</li> <li>6</li> <li>7</li> <li>8</li> <li>11</li> <li>12</li> <li>14</li> <li>16</li> <li>17</li> <li>19</li> </ul>	<ul style="list-style-type: none"> <li>Left</li> <li>Right</li> <li>grade up</li> <li>grade down</li> </ul>	<ul style="list-style-type: none"> <li>Traffic Counters</li> </ul>	<ul style="list-style-type: none"> <li>Fatal</li> <li>Injury</li> <li>Property Damage Only</li> <li>Unknown Crash Type</li> </ul>	0756 8 - Rural - Minor collector 1.030 <b>Total Mileage: 1.030 mi</b>	BURKE - S07560302 1.03 of 1.03 <b>Total Mileage: 1.03 mi</b>	7	BURKE	1 of 1 TWN mileage: 0.0 to 1.03	Min-0756 ETE mileage: 6.36 to 7.39