

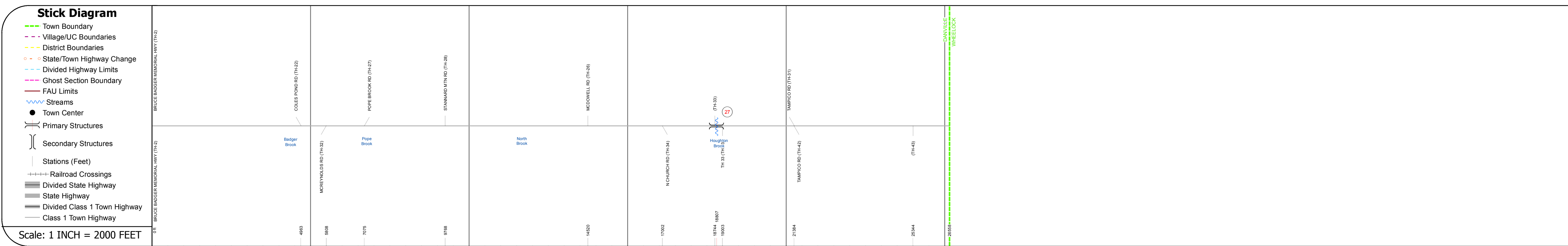
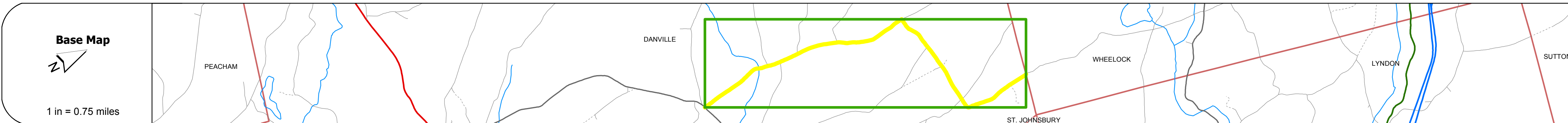
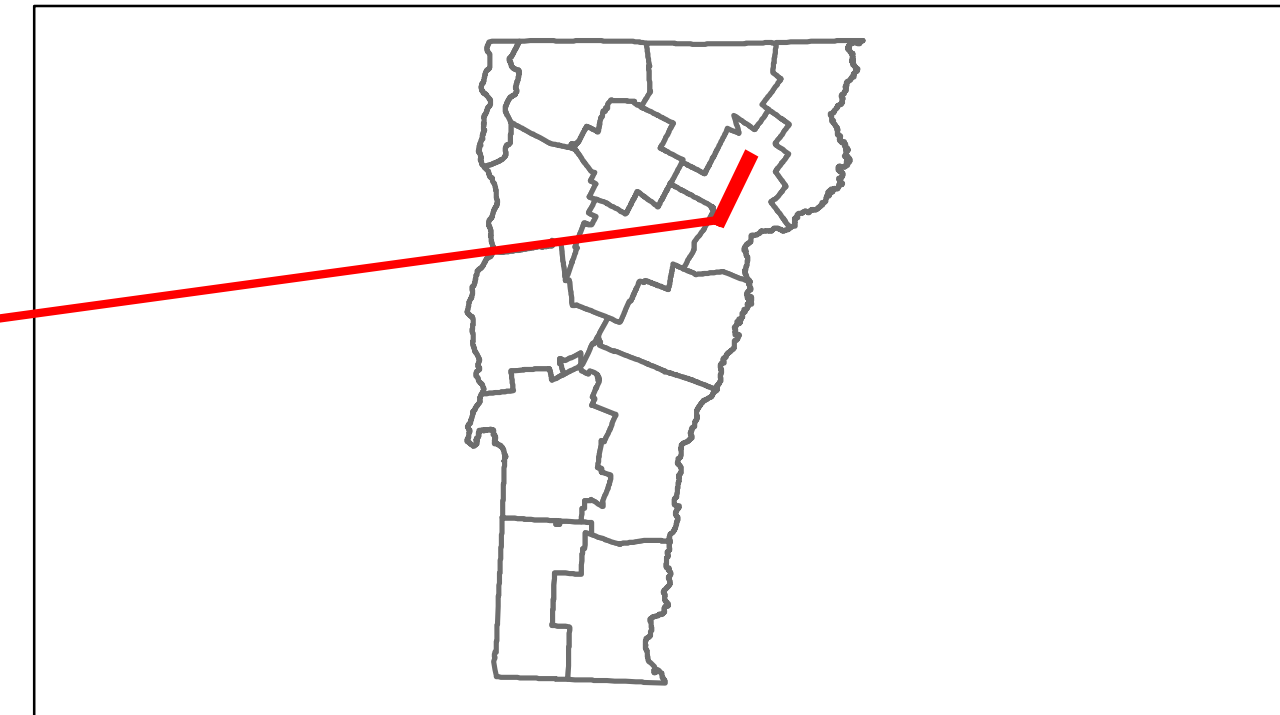


Route Log Progress Chart

DRAFT

Please Note: Errors and Omissions May Exist.
Contact the VTrans Mapping Unit with questions or concerns.

DISTRICT	TOWN	ROUTE
7	DANVILLE	Min-0752



DESCRIPTION BLOCK

Culvert 27:
 Culvert - 2005
 Structure No. 100303002703031
 Length: 25'
 Weight Limit: 0
 Facility Carried: C3030
 Bridge Type: PRECAST CONC ARCH
 Features Intersected: HOUGHTON BROOK
 Maintenance/Ownership: Town

Road Widths	Travellane Roadway Lane Count Base Subbase								
Curves									
Grades									
Historic Projects									
Maintenance Garage									(Not State Maintained)
Traffic Counters									SEC2HCAT, SEC2HC
Functional Class									8
Speed Zone									
AADT Counts	2012 2011 2010 2009 2008								
Crash Locations	2012 2011 2010 2009 2008								

Historic Projects	Functional Class	Curves	Road Widths	AADT	Mileage by Functional Class By Sheet	Mileage by Town By Sheet	DISTRICT	TOWN	Date: 05/21/14	ROUTE
<ul style="list-style-type: none"> Retreatment Resurface Unknown Bituminous Mix Skimny Mix Bituminous Seal Gravel Surface Treated Gravel Plant Mix Reclaimed Base and Bituminous Concrete Concrete 	<ul style="list-style-type: none"> 1 2 6 7 8 11 12 14 16 17 19 	<ul style="list-style-type: none"> Left Right grade up grade down 	<ul style="list-style-type: none"> (ft) Traffic Counters (counter ID) 	<ul style="list-style-type: none"> Crash Locations: Fatal, Injury, Property Damage Only, Unknown Crash Type 	0752 8 - Rural - Minor collector 5.030 Total Mileage: 5.030 mi	DANVILLE - S07520303 5.03 of 5.03 Total Mileage: 5.03 mi	7	DANVILLE	1 of 1 TWN mileage: 0.0 to 5.03	Min-0752 ETE mileage: 0.0 to 5.03