


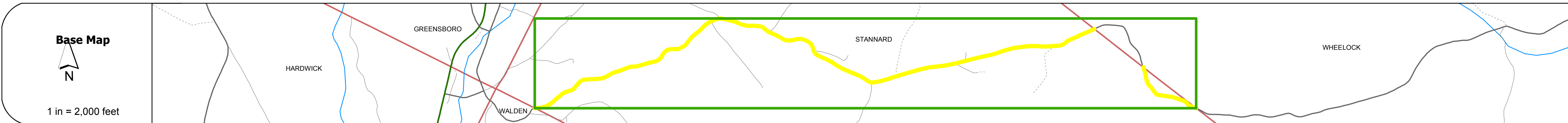
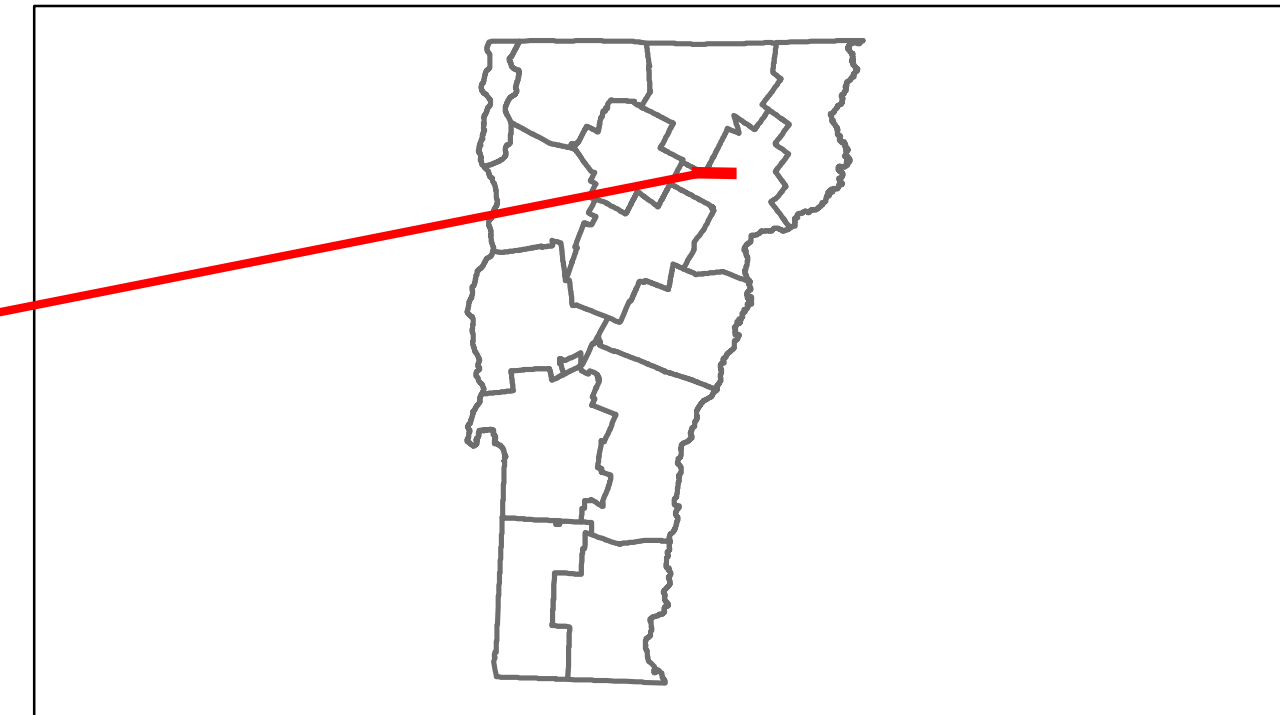


# Route Log Progress Chart

**DRAFT**

Please Note: Errors and Omissions May Exist.  
Contact the VTrans Mapping Unit with questions or concerns.

|          |          |          |
|----------|----------|----------|
| DISTRICT | TOWN     | ROUTE    |
| 7        | STANNARD | Min-0750 |



## DESCRIPTION BLOCK

Bridge 6:  
Slab - 2001  
Structure No. 100313000603131  
Length: 23'  
Width: 23.9'  
Weight Limit: 0  
Facility Carried: C2001  
Bridge Type: CONCRETE SLAB  
Features Intersected: STANNARD BROOK  
Maintenance/Ownership: Town

|                           |  |                        |  |                        |  |
|---------------------------|--|------------------------|--|------------------------|--|
| <b>Road Widths</b>        | Travellane<br>Roadway<br>Lane Count<br>Base<br>Subbase |                        |  |                        |  |
| <b>Curves</b>             |  | 12                     |  |                        |  |
| <b>Grades</b>             |  |                        |  |                        |  |
| <b>Historic Projects</b>  |  | 2002: TH 2 8919        |  |                        |  |
| <b>Maintenance Garage</b> |  | (Not State Maintained) |  | (Not State Maintained) |  |
| <b>Traffic Counters</b>   |  | 96C730, 96C351         |  | 96C746                 |  |
| <b>Functional Class</b>   |  | 8                      |  | 8                      |  |
| <b>Speed Zone</b>         |  |                        |  |                        |  |
| <b>ADT Counts</b>         | 2012<br>2011<br>2010<br>2009<br>2008                   |                        |  |                        |  |
| <b>Crash Locations</b>    | 2012<br>2011<br>2010<br>2009<br>2008                   |                        |  |                        |  |

|  |   |  |  |               |   |  |                                   |                               |                       |                                       |
|--|---|--|--|---------------|---|--|-----------------------------------|-------------------------------|-----------------------|---------------------------------------|
| <b>Historic Projects</b>   | <b>Functional Class</b>   | <b>Curves</b>                                    | <b>Road Widths</b>                               | <b>ADT</b>    | <b>Mileage by Functional Class By Sheet</b> | <b>Mileage by Town By Sheet</b>        | <b>DISTRICT</b>                   | <b>TOWN</b>                   | <b>Date: 05/21/14</b> | <b>ROUTE</b>                          |
| Retreatment<br>Resurface<br>Unknown<br>Bituminous Mix<br>Skimny Mix<br>Bituminous Seal | Bituminous<br>Concrete<br>Surface Treated<br>Gravel<br>Plant Mix<br>Reclaimed Base and Bituminous<br>Concrete<br>Concrete | Gravel<br>Surface Treated<br>Gravel<br>Plant Mix | Gravel<br>Surface Treated<br>Gravel<br>Plant Mix | Left<br>Right | Left<br>Right                               | 0750 8 - Rural - Minor collector 4.430 | STANNARD - S07500313 4.43 of 4.43 | 7                             | STANNARD              | 1 of 1<br>TWN mileage:<br>0.0 to 4.43 |
| <b>Crash Locations</b>   |   |  |  |               |   | <b>Total Mileage: 4.430 mi</b>         |                                   | <b>Total Mileage: 4.43 mi</b> |                       | <b>ETE mileage: 0.77 to 5.2</b>       |