

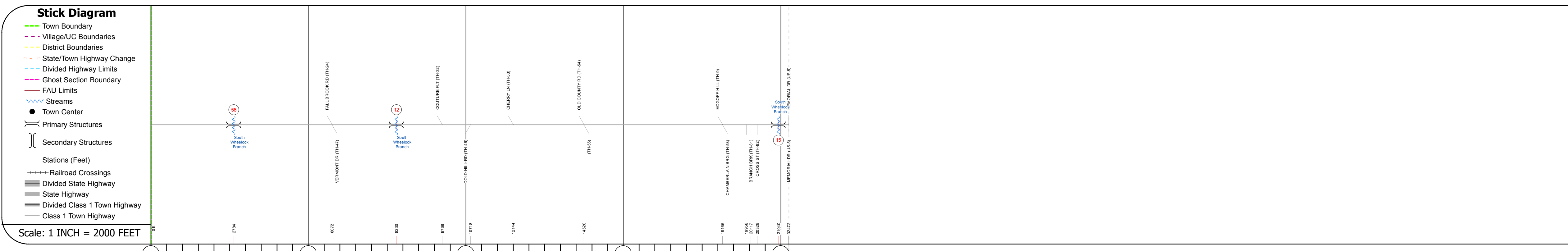
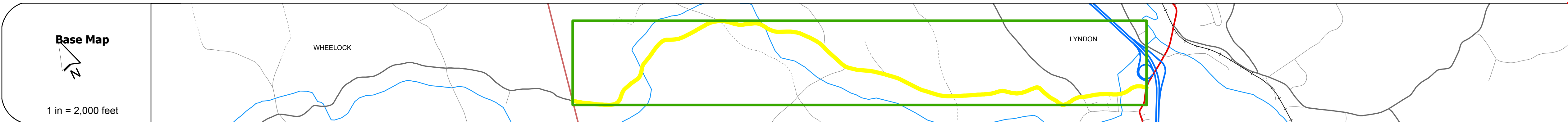
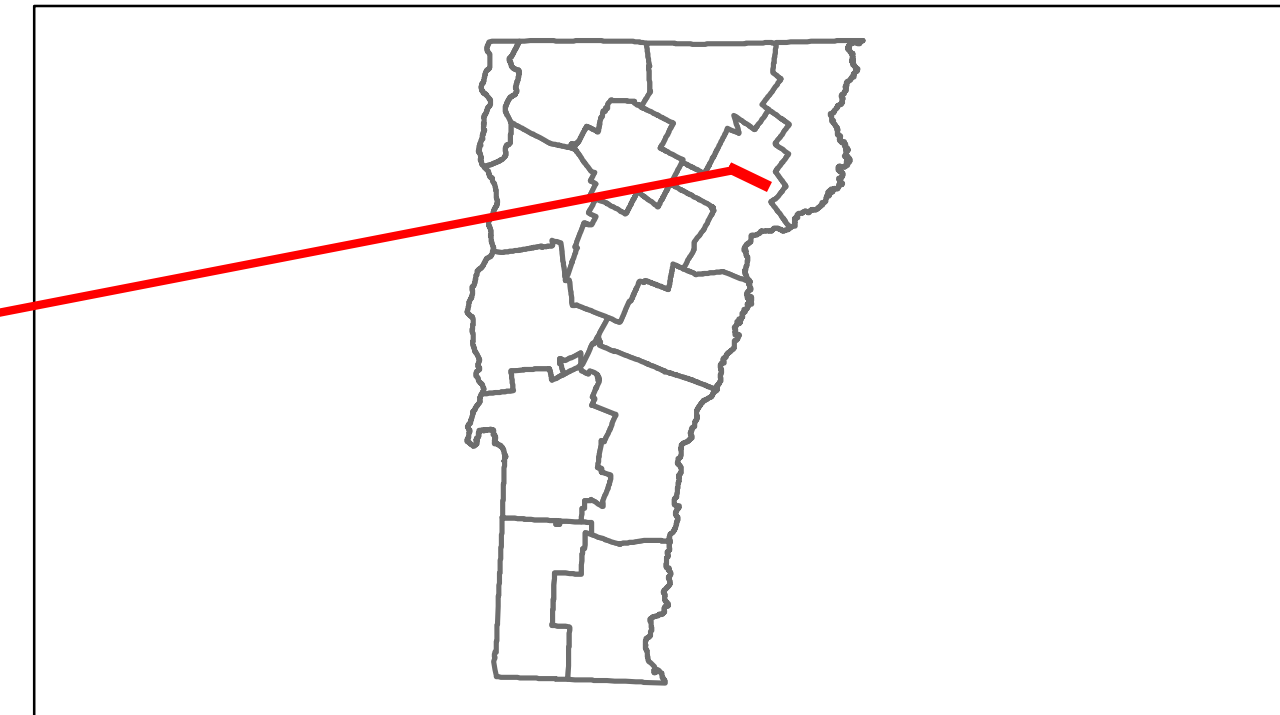


Route Log Progress Chart

DRAFT

Please Note: Errors and Omissions May Exist.
Contact the VTrans Mapping Unit with questions or concerns.

DISTRICT	TOWN	ROUTE
7	LYNDON	Min-0750



DESCRIPTION BLOCK	
<p>Bridge 56: Stringer/multi-beam or girder - 1940 Structure No. 100307005603071 Length: 48' Width: 21.4' Facility Carried: C2001 Bridge Type: ROLLED BEAM Features Intersected: SO. WHEELLOCK BRANCH Surface: Bituminous Maintenance/Ownership: Town</p>	
<p>Bridge 12: Slab - 1949 Structure No. 100307001203071 Length: 23' Width: 24.7' Facility Carried: C2001 Bridge Type: CONCRETE SLAB Features Intersected: SO. WHEELLOCK BRANCH Surface: Bituminous Maintenance/Ownership: Town</p>	
<p>Culvert 15: Culvert - 1973 Structure No. 100307001503071 Length: 30' Weight Limit: 0 Facility Carried: C2001 Bridge Type: TWIN CELL RC BOX Features Intersected: SO WHEELLOCK BRANCH Maintenance/Ownership: Town</p>	

Travellane	Roadway	Lane Count	Base	Subbase
Curves				
Grades				
Historic Projects				
Maintenance Garage				
Traffic Counters				
Functional Class				
Speed Zone				
AADT Counts				
2012				
2011				
2010				
2009				
2008				
Crash Locations				
2012				
2011				
2010				
2009				
2008				

Historic Projects Retreatment, Resurface, Unknown, Bituminous Mix, Skimny Mix, Bituminous Seal, Gravel, Surface Treated Gravel, Plant Mix, Reclaimed Base and Bituminous Concrete, Concrete	Functional Class 1, 2, 6, 7, 8, 11, 12, 14, 16, 17, 19	Curves Left, Right	Road Widths (ft)	Traffic Counters (counter ID)	AADT Fatal, Injury, Property Damage Only, Unknown Crash Type	Mileage by Functional Class By Sheet 0750 8 - Rural - Minor collector 4.050	Mileage by Town By Sheet LYNDON - S07500307 4.05 of 4.05	DISTRICT 7	TOWN LYNDON	Date: 05/21/14	ROUTE Min-0750 ETE mileage: 11.35 to 15.4
Speed Zones 25, 30, 35, 40, 45, 50, 55, 60, 65						Total Mileage: 4.050 mi		Total Mileage: 4.05 mi		1 of 1 TWN mileage: 0.0 to 4.05	