Route Log Progress Chart

DRAFT

Please Note: Errors and Omissions May Exist.
Contact the VTrans Mapping Unit with questions or concerns.

DISTRICT	TOWN	ROUTE
6	MORRISTOWN	Min-0746

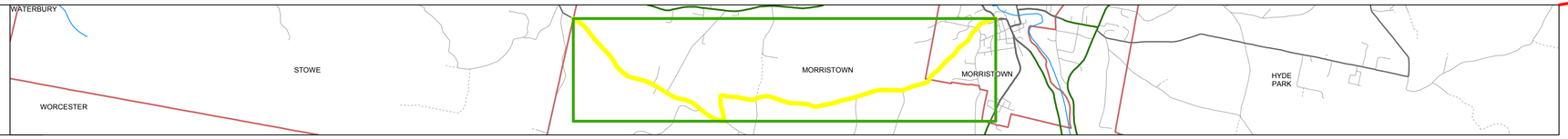

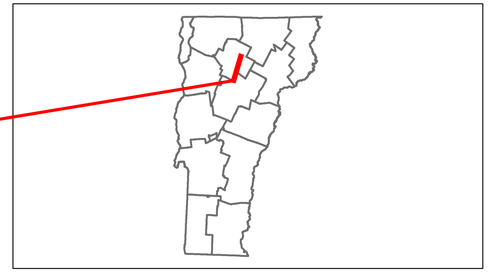

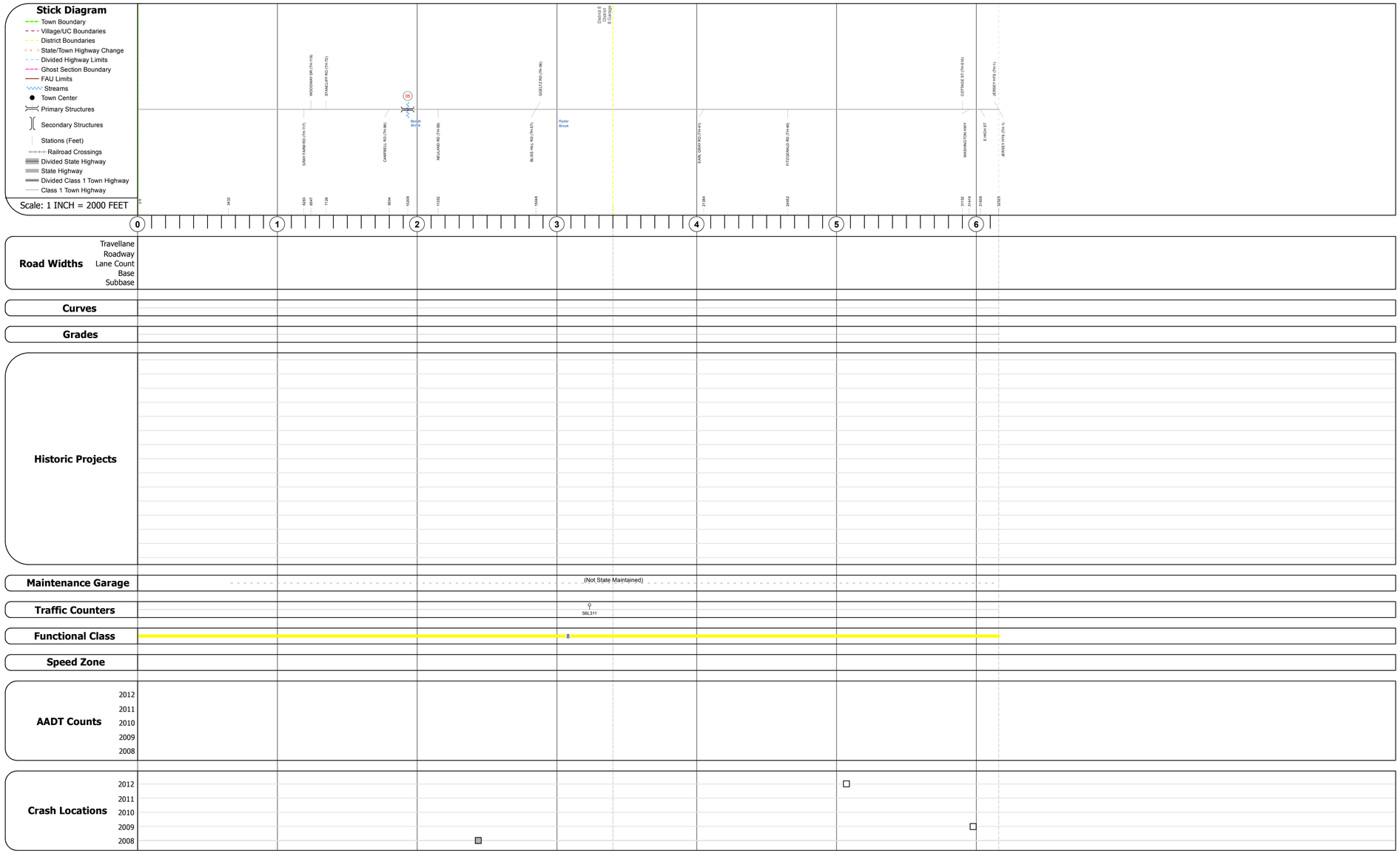

Road Widths — Travellane, Roadway, Lane Count, Base, Subbase

Curves

Grades

Historic Projects

Maintenance Garage — (Not State Maintained)

Traffic Counters — S6L311

Functional Class — 8

Speed Zone

AADT Counts — 2012, 2011, 2010, 2009, 2008

Crash Locations — 2012, 2011, 2010, 2009, 2008

DESCRIPTION BLOCK

Bridge 5:
Tee Beam - 1934
Structure No. 100807000508071
Length: 44'
Width: 21.2'
Facility Carried: C2006
Bridge Type: CONCRETE T-BEAM
Features Intersected: RYDER BROOK
Surface: Bituminous
Maintenance/Ownership: Town

Historic Projects: Retreatment, Resurface, Unknown, Bituminous Mix, Skinny Mix, Bituminous Seal, Bituminous Concrete, Bituminous Macadam, Cold Plane and Bituminous Concrete, Concrete, Gravel, Surface Treated Gravel, Plant Mix, Reclaimed Base and Bituminous Concrete

Functional Class: 1, 2, 6, 7, 8, 11, 12, 14, 16, 17, 19

Speed Zones: 25, 30, 35, 40, 45, 50, 55, 60, 65

Curves: Left, Right

Grades: grade up, grade down

Road Widths: (ft)

Traffic Counters: (counter ID)

AADT: (count)

Crash Locations: Fatal, Injury, Property Damage Only, Unknown Crash Type

Mileage by Functional Class By Sheet

0746	8 - Rural - Minor Collector	6.160

Total Mileage: 6.160 mi

Mileage by Town By Sheet

MORRISTOWN - S07460807	6.16 of 6.16

Total Mileage: 6.16 mi

DISTRICT	TOWN	Date: 05/21/14	ROUTE
6	MORRISTOWN	1 of 1 TWN mileage: 0.0 to 6.16	Min-0746 ETE mileage: 0.65 to 6.81

For More Information Contact - Vermont Agency of Transportation, Policy, Planning and Intermodal Development Division - Mapping Unit, 1 National Life Drive, Montpelier, VT 05633-5001 Telephone: 802-828-2600.