

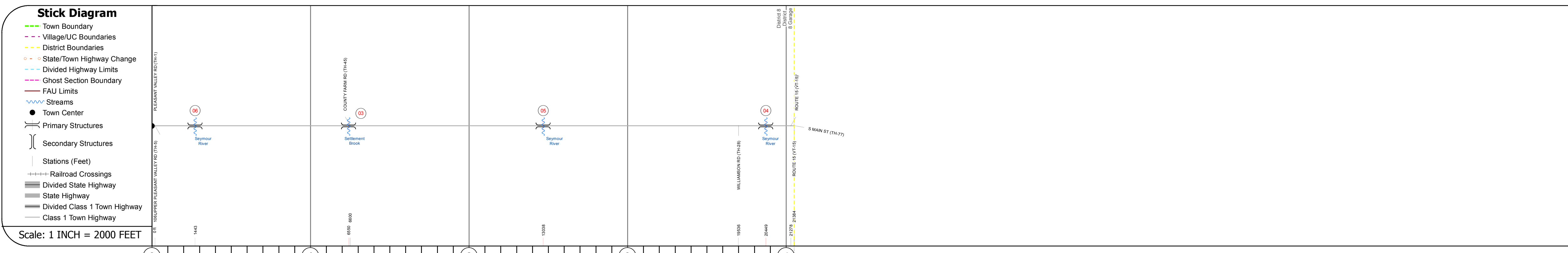
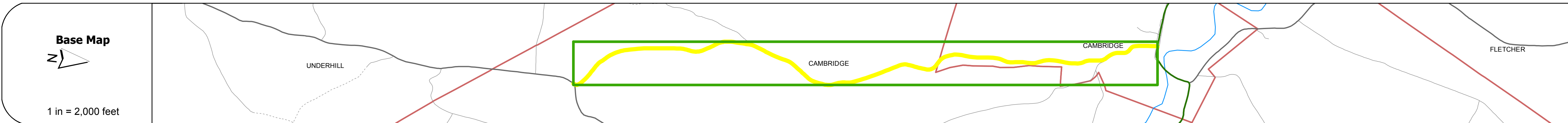
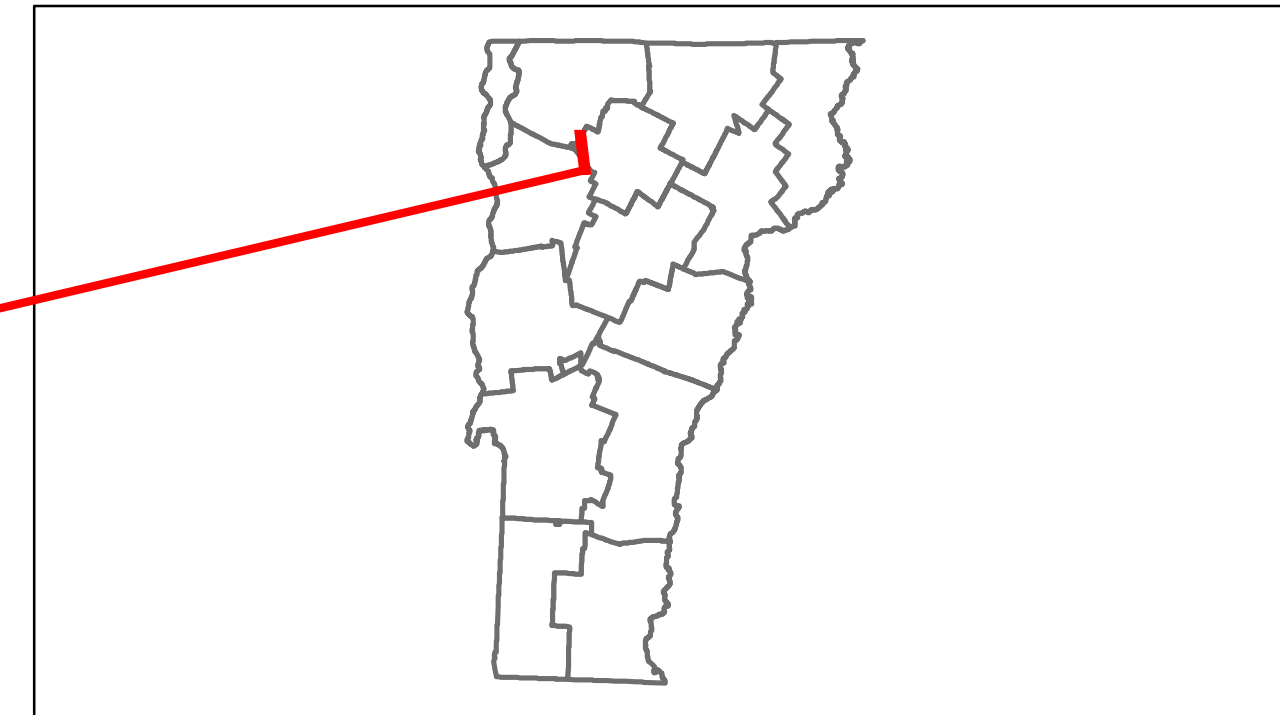


Route Log Progress Chart

DRAFT

Please Note: Errors and Omissions May Exist.
Contact the VTrans Mapping Unit with questions or concerns.

DISTRICT	TOWN	ROUTE
8	CAMBRIDGE	Min-0744



Road Widths	Travellane Roadway Lane Count Base Subbase				
Curves			19.9		
Grades					
Historic Projects			2003: BHO 1448(30)		
Maintenance Garage			(Not State Maintained)		
Traffic Counters	7 132		0 56L318		
Functional Class			8		
Speed Zone					
ADT Counts	2012 2011 2010 2009 2008				
Crash Locations	2012 2011 2010 2009 2008				

DESCRIPTION BLOCK
<p>Bridge 6: Stringer/multi-beam or girder - 1956 Structure No. 10080200608021 Length: 81' Width: 20.6' Facility Carried: C2001 Bridge Type: ROLLED BEAM Features Intersected: SEYMOUR RIVER Surface: Bituminous Maintenance/Ownership: Town</p> <p>Culvert 3: Culvert - 1999 Structure No. 10080200308021 Length: 24' Facility Carried: C2001 Bridge Type: PRECAST ARCH CULVERT Features Intersected: IRISH SETTLEMENT BROOK Maintenance/Ownership: Town</p> <p>Bridge 5: Stringer/multi-beam or girder - 1937 Structure No. 10080200508021 Length: 64' Width: 21.9' Facility Carried: C2001 Bridge Type: ROLLED BEAM Features Intersected: SEYMOUR RIVER Surface: Bituminous Maintenance/Ownership: Town</p> <p>Bridge 4: Stringer/multi-beam or girder - 1933 Structure No. 10080200408021 Length: 79' Width: 23.3' Facility Carried: C2001 Bridge Type: WELDED PLATE GIRDER Features Intersected: SEYMOUR RIVER Surface: Bituminous Maintenance/Ownership: Town</p>

Historic Projects Retreatment, Resurface, Unknown, Bituminous Mix, Skimmy Mix, Bituminous Seal, Bituminous, Concrete, Gravel, Surface Treated Gravel, Plant Mix, Reclaimed Base and Bituminous Concrete	Functional Class 1, 2, 3, 4, 5, 6, 7, 8, 9, 10, 11, 12, 13, 14, 15, 16, 17, 18, 19	Curves Left, Right	Road Widths (ft)	Traffic Counters (counter ID)	Crash Locations Fatal, Injury, Property Damage Only, Unknown Crash Type	Mileage by Functional Class By Sheet 0744 8 - Rural - Minor collector 4.050 Total Mileage: 4.050 mi	Mileage by Town By Sheet CAMBRIDGE - S07440802 4.05 of 4.05 Total Mileage: 4.05 mi	DISTRICT 8	TOWN CAMBRIDGE	Date: 05/21/14	ROUTE Min-0744 ETE mileage: 0.0 to 4.05
---	--	------------------------------	----------------------------	---	---	---	--	----------------------	--------------------------	-----------------------	--