

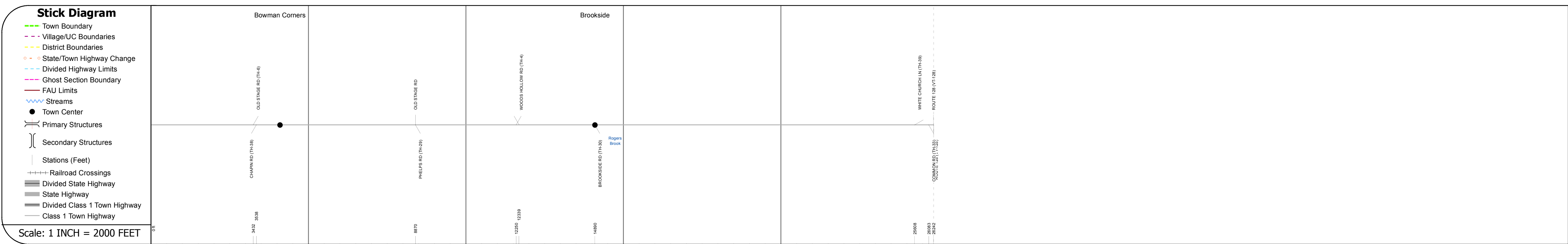
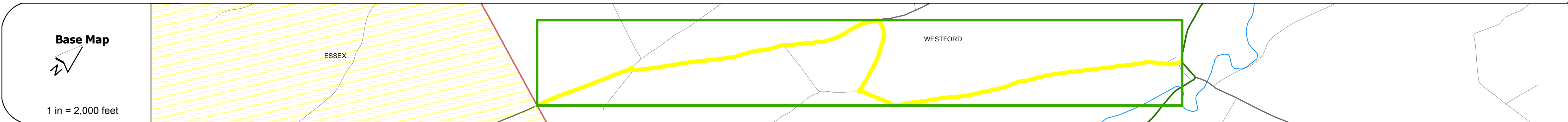
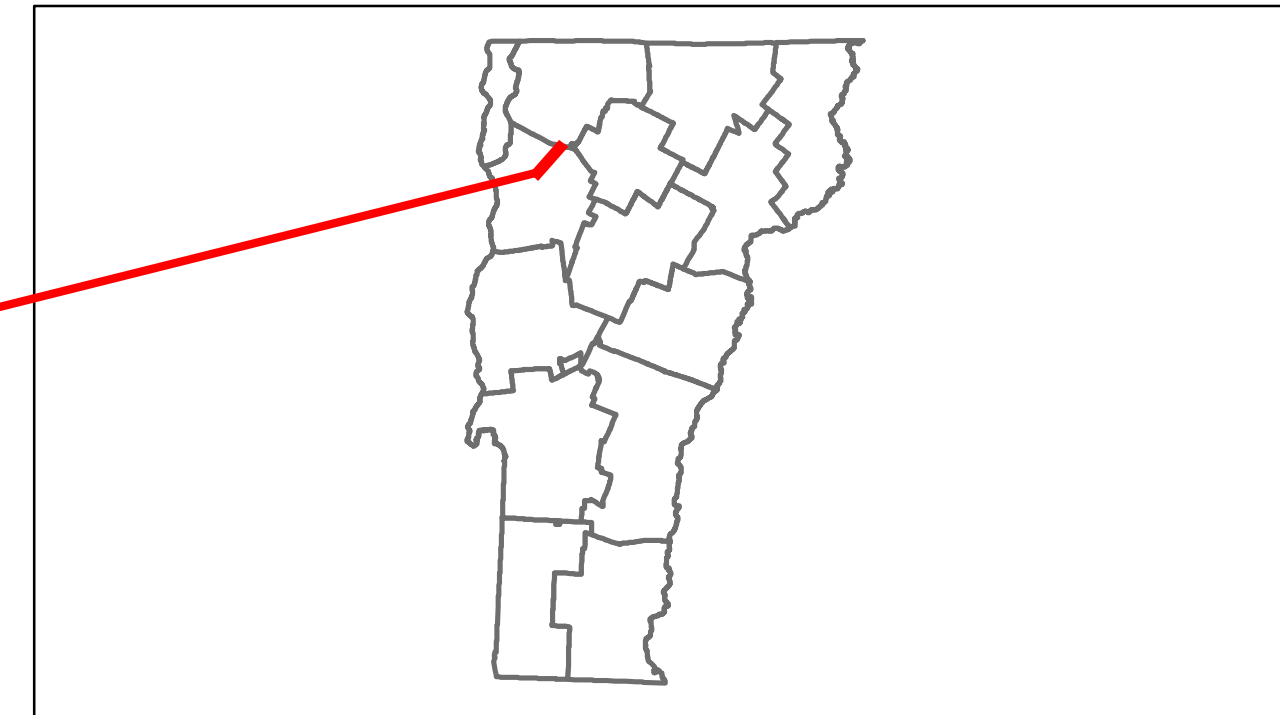


Route Log Progress Chart

DRAFT

Please Note: Errors and Omissions May Exist.
Contact the VTrans Mapping Unit with questions or concerns.

DISTRICT	TOWN	ROUTE
8	WESTFORD	Min-0740



Road Widths	Travellane	Roadway	Lane Count	Base	Subbase
Curves					
Grades					
Historic Projects					
Maintenance Garage				(Not State Maintained)	
Traffic Counters	♀	♂	♂	♂	♂
Functional Class	8				
Speed Zone					
AADT Counts	2012				
	2011				
	2010				
	2009				
	2008				
Crash Locations	2012				
	2011				
	2010	□		□	
	2009				
	2008				

DESCRIPTION BLOCK	

Historic Projects Retreatment, Resurface, Unknown, Bituminous Mix, Skimmy Mix, Bituminous Seal, Gravel, Surface Treated Gravel, Plant Mix, Reclaimed Base and Bituminous Concrete, Concrete	Functional Class Legend for Functional Class 1-19 and Speed Zones 25-65	Curves Left, Right, Grades (grade up/down)	Road Widths Legend for Road Widths	Traffic Counters Legend for Traffic Counters	AADT Legend for AADT	Crash Locations Fatal, Injury, Property Damage Only, Unknown Crash Type	Mileage by Functional Class By Sheet 0740 8 - Rural - Minor collector 4.970	Mileage by Town By Sheet WESTFORD - S07400416 4.97 of 4.97	DISTRICT 8	TOWN WESTFORD	Date: 05/21/14 1 of 1 TWN mileage: 0.0 to 4.97	ROUTE Min-0740 ETE mileage: 0.0 to 4.97
							Total Mileage: 4.970 mi		Total Mileage: 4.97 mi			