

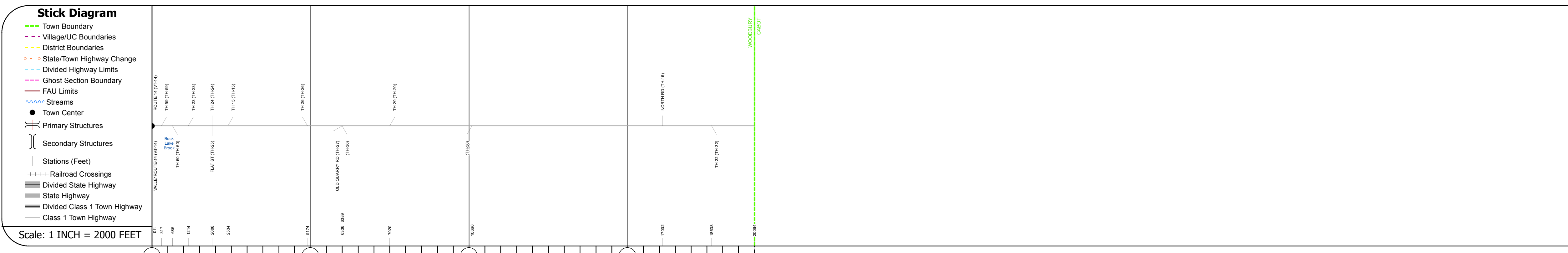
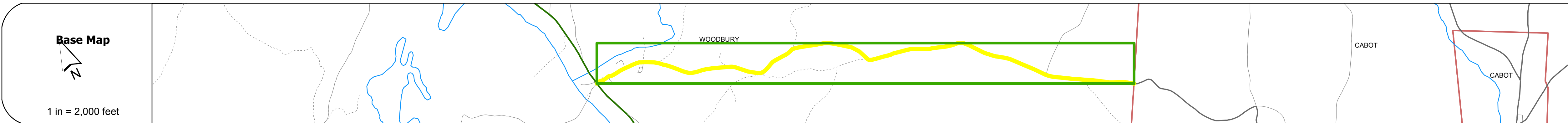
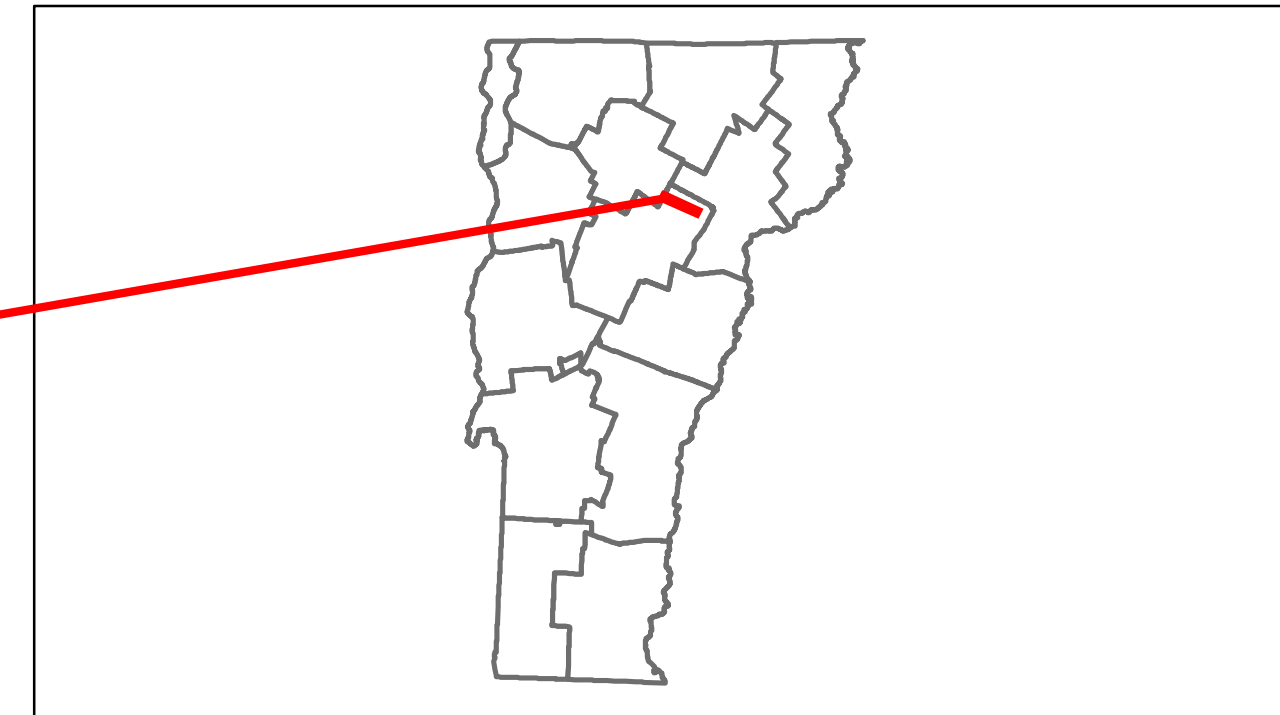


# Route Log Progress Chart

**DRAFT**

Please Note: Errors and Omissions May Exist.  
Contact the VTrans Mapping Unit with questions or concerns.

DISTRICT	TOWN	ROUTE
6	WOODBURY	Min-0734



Travellane Roadway Lane Count Base Subbase	Curves	Grades	Historic Projects	Maintenance Garage	Traffic Counters	Functional Class	Speed Zone	AADT Counts	Crash Locations
				(Not State Maintained)		8		2012 2011 2010 2009 2008	2012 2011 2010 2009 2008

DESCRIPTION BLOCK

<b>Historic Projects</b> Retreatment, Resurface, Unknown, Bituminous Mix, Skippy Mix, Bituminous Seal, Bituminous Concrete, Concrete, Gravel, Surface Treated Gravel, Plant Mix, Reclaimed Base and Bituminous Concrete	<b>Functional Class</b> 1, 2, 3, 4, 5, 6, 7, 8, 9, 10, 11, 12, 13, 14, 15, 16, 17, 18, 19	<b>Curves</b> Left, Right	<b>Grades</b> grade up, grade down	<b>Road Widths</b> (ft)	<b>Traffic Counters</b> (counter ID)	<b>AADT</b> (count)	<b>Crash Locations</b> Fatal, Injury, Property Damage Only, Unknown Crash Type	<b>Mileage by Functional Class By Sheet</b> 0734 8 - Rural - Minor collector 3.800	<b>Mileage by Town By Sheet</b> WOODBURY - S07341219 3.8 of 3.8	<b>DISTRICT</b> 6	<b>TOWN</b> WOODBURY	<b>Date:</b> 05/21/14	<b>ROUTE</b> Min-0734 ETE mileage: 0.0 to 3.8
<b>Total Mileage: 3.800 mi</b>								<b>Total Mileage: 3.8 mi</b>					