


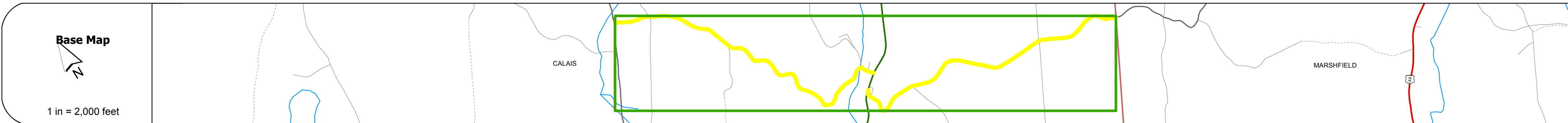
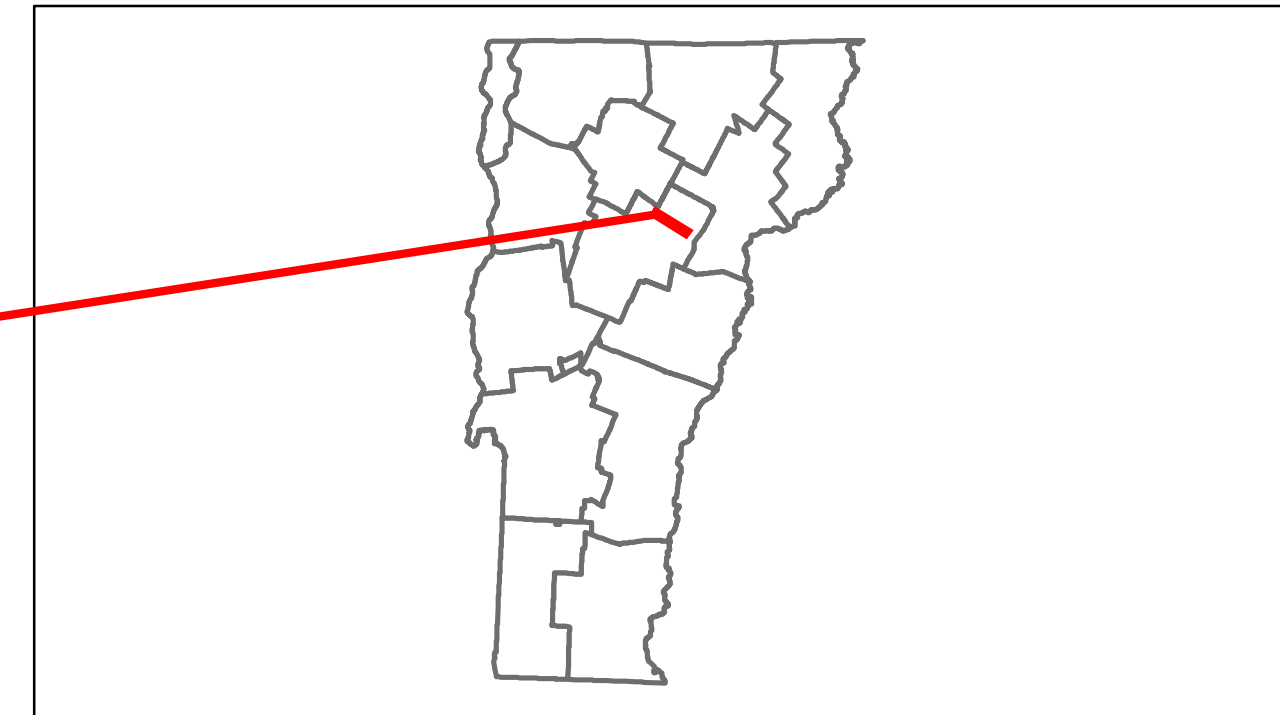


Route Log Progress Chart

DRAFT

Please Note: Errors and Omissions May Exist.
Contact the VTrans Mapping Unit with questions or concerns.

DISTRICT	TOWN	ROUTE
6	CALAIS	Min-0724



Road Widths	Travellane			
	Roadway			
	Lane Count			
	Base			
	Subbase			
Curves				
Grades				
Historic Projects				
Maintenance Garage	(Not State Maintained)		(Not State Maintained)	
Traffic Counters	56W375		56W392/56W344H	56W487
Functional Class	8			
Speed Zone				
ADT Counts	2012			
	2011			
	2010			
	2009			
	2008			
Crash Locations	2012			
	2011			
	2010			
	2009			
	2008			

DESCRIPTION BLOCK	

Historic Projects Retreatment, Resurface, Unknown, Bituminous Mix, Skimmy Mix, Bituminous Seal, Bituminous Concrete, Surface Treated Gravel, Plant Mix, Reclaimed Base and Bituminous Concrete, Concrete	Functional Class 1, 2, 6, 7, 8, 11, 12, 14, 17, 19	Curves Left, Right	Road Widths (ft)	ADT (count)	Mileage by Functional Class By Sheet 0724 8 - Rural - Minor collector 4.100	Mileage by Town By Sheet CALAIS - S07241205 Ghost Section - VT-14 (4.605 to 4.477) 4.1 of 4.1 0.128	DISTRICT 6	TOWN CALAIS	Date: 05/21/14	ROUTE Min-0724 ETE mileage: 0.0 to 4.1
Crash Locations Fatal, Injury, Property Damage Only, Unknown Crash Type						Total Mileage: 4.100 mi		Total Mileage: 4.1 mi		1 of 1 TWN mileage: 0.0 to 4.1