

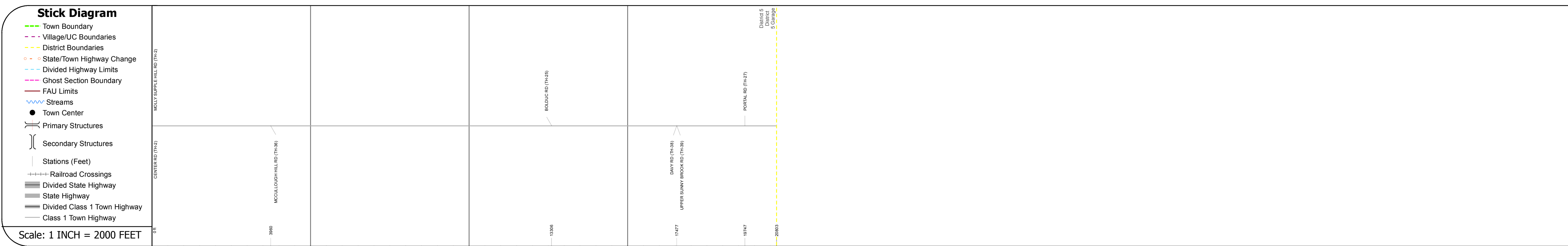

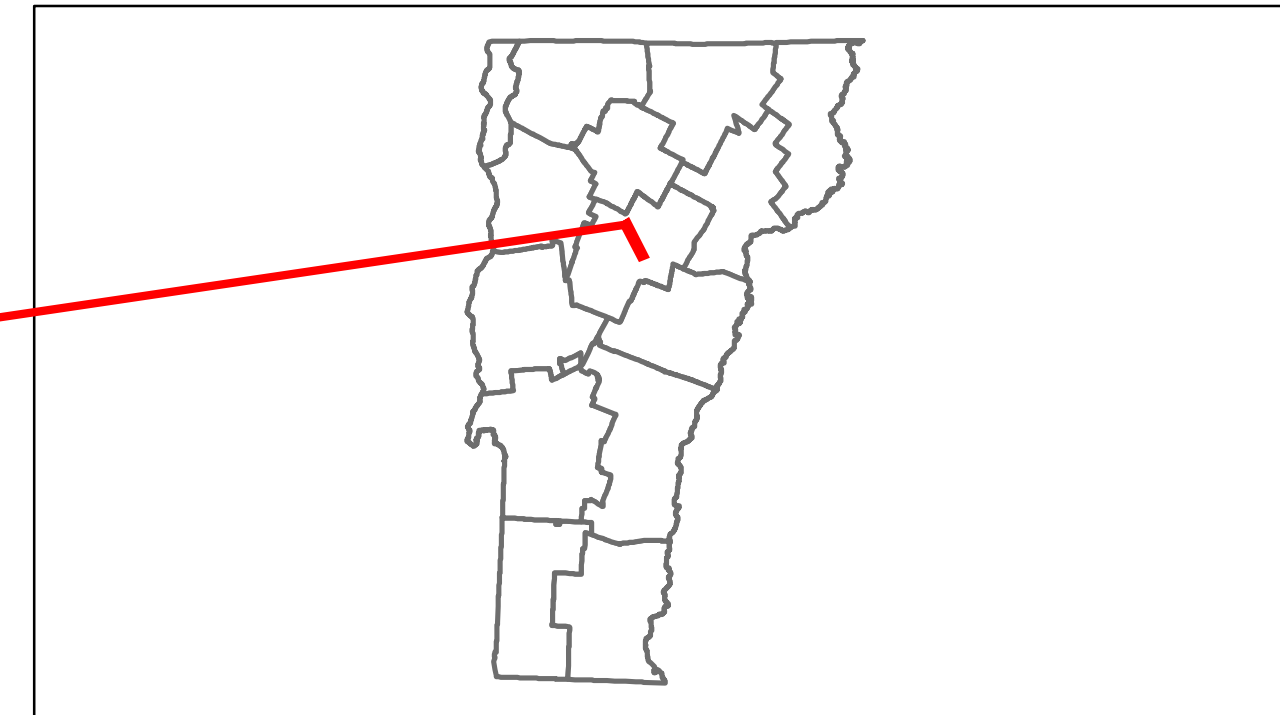


# Route Log Progress Chart

**DRAFT**

Please Note: Errors and Omissions May Exist.  
Contact the VTrans Mapping Unit with questions or concerns.

DISTRICT	TOWN	ROUTE
6	MIDDLESEX	Min-0716



<b>Road Widths</b>	Travellane Roadway Lane Count Base Subbase				
<b>Curves</b>					
<b>Grades</b>					
<b>Historic Projects</b>					
<b>Maintenance Garage</b>		(Not State Maintained)			
<b>Traffic Counters</b>			506255	506244	
<b>Functional Class</b>		8			
<b>Speed Zone</b>					
<b>AADT Counts</b>	2012 2011 2010 2009 2008				
<b>Crash Locations</b>	2012 2011 2010 2009 2008				

DESCRIPTION BLOCK	

<b>Historic Projects</b> Retreatment, Resurface, Unknown, Bituminous Mix, Skimmy Mix, Bituminous Seal, Gravel, Surface Treated Gravel, Plant Mix, Reclaimed Base and Bituminous Concrete, Concrete	<b>Functional Class</b> 1, 2, 3, 4, 5, 6, 7, 8, 9, 10, 11, 12, 13, 14, 15, 16, 17, 18, 19	<b>Curves</b> Left, Right	<b>Road Widths</b> (ft)	<b>Traffic Counters</b> (counter ID)	<b>AADT</b> (count)	<b>Crash Locations</b> Fatal, Injury, Property Damage Only, Unknown Crash Type	<b>Mileage by Functional Class By Sheet</b> 0716 8 - Rural - Minor collector 3.940	<b>Mileage by Town By Sheet</b> MIDDLESEX - S07161210 3.94 of 3.94	<b>DISTRICT</b> 6	<b>TOWN</b> MIDDLESEX	Date: 05/21/14	<b>ROUTE</b> Min-0716 ETE mileage: 0.0 to 3.94
							<b>Total Mileage: 3.940 mi</b>	<b>Total Mileage: 3.94 mi</b>	<b>1 of 1</b> TWN mileage: 0.0 to 3.94			