


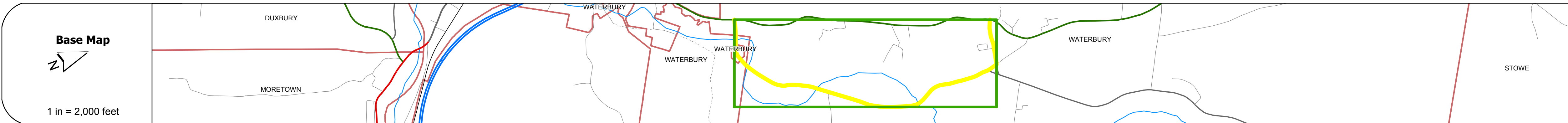
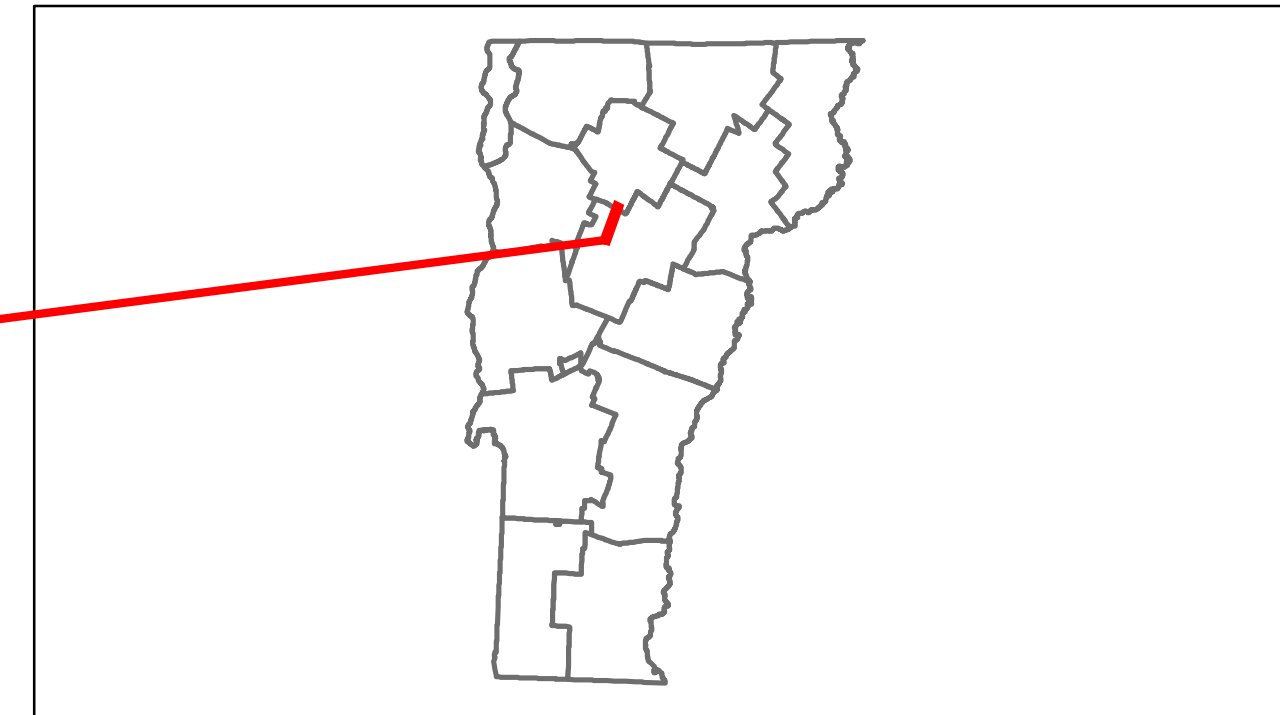


Route Log Progress Chart

DRAFT

Please Note: Errors and Omissions May Exist.
Contact the VTrans Mapping Unit with questions or concerns.

DISTRICT	TOWN	ROUTE
6	WATERBURY	Min-0712



Road Widths	Travellane		
	Roadway		
	Lane Count		
	Base		
	Subbase		
Curves			
Grades			
Historic Projects			
Maintenance Garage		(Not State Maintained)	
Traffic Counters			
Functional Class		8	
Speed Zone			
AADT Counts	2012		
	2011		
	2010		
	2009		
	2008		
Crash Locations	2012		
	2011		
	2010		
	2009		
	2008		

DESCRIPTION BLOCK
<p>Bridge 5: Stringer/multi-beam or girder - 1938 Structure No. 101218000512181 Length: 69' Width: 20.7' Weight Limit: 0 Facility Carried: C2001 Bridge Type: ROLLED BEAM Features Intersected: THATCHER BROOK Surface: Bituminous Maintenance/Ownership: Town</p> <p>Bridge 3: Tee Beam - 1937 Structure No. 101218000312181 Length: 54' Width: 20.8' Facility Carried: C2001 Bridge Type: CONCRETE T-BEAM Features Intersected: THATCHER BROOK Surface: Bituminous Maintenance/Ownership: Town</p> <p>Bridge 4: Stringer/multi-beam or girder - 1953 Structure No. 101218000412181 Length: 84' Width: 25.3' Facility Carried: C2001 Bridge Type: ROLLED BEAM Features Intersected: THATCHER BROOK Surface: Bituminous Maintenance/Ownership: Town</p> <p>Bridge 2: Stringer/multi-beam or girder - 1944 Structure No. 101218000212181 Length: 55' Width: 26.0' Facility Carried: C2001 Bridge Type: STEEL BEAM Features Intersected: THATCHER BROOK Surface: Bituminous Maintenance/Ownership: Town</p>

Historic Projects Retreatment: Bituminous, Concrete, Unknown, Bituminous Mix, Skimmy Mix, Bituminous Seal Surface: Bituminous, Concrete, Reclaimed Base and Bituminous, Concrete, Concrete Gravel, Surface Treated, Plant Mix, Reclaimed Base and Bituminous, Concrete	Functional Class 1 (Blue), 2 (Red), 3 (Green), 4 (Yellow), 5 (Cyan), 6 (Magenta), 7 (Black), 8 (White), 9 (Grey), 10 (Light Blue), 11 (Light Green), 12 (Light Red), 13 (Light Cyan), 14 (Light Magenta), 15 (Light Black), 16 (Light Grey), 17 (Light Light Blue), 18 (Light Light Green), 19 (Light Light Red)	Curves Left, Right Grades grade up, grade down	Road Widths (ft)	Traffic Counters (counter ID)	AADT (count)	Crash Locations Fatal, Injury, Property Damage Only, Unknown Crash Type	Mileage by Functional Class By Sheet 0712 8 - Rural - Minor collector 2.410 Total Mileage: 2.410 mi	Mileage by Town By Sheet WATERBURY - S07121218 2.41 of 2.41 Total Mileage: 2.41 mi	DISTRICT 6	TOWN WATERBURY	Date: 05/21/14	ROUTE Min-0712 ETE mileage: 0.0 to 2.41
--	--	---	----------------------------	---	------------------------	---	---	--	----------------------	--------------------------	-----------------------	--