

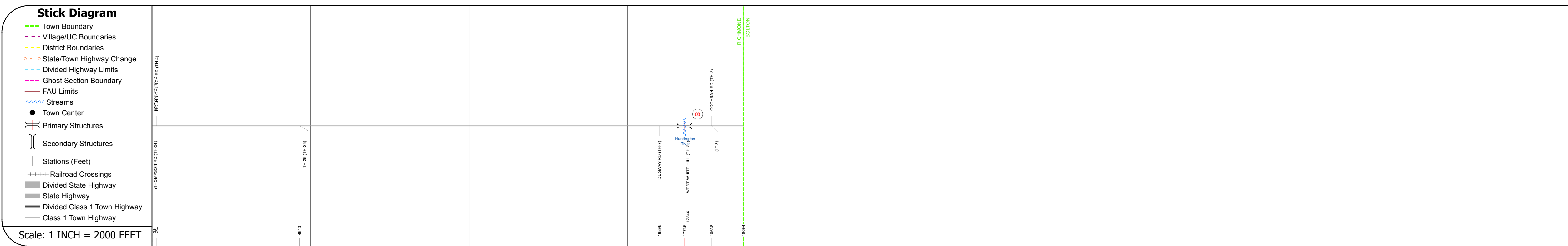
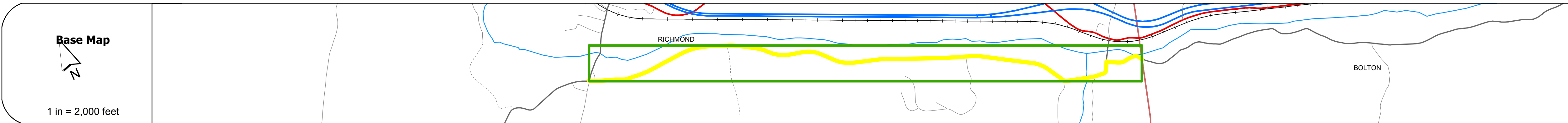
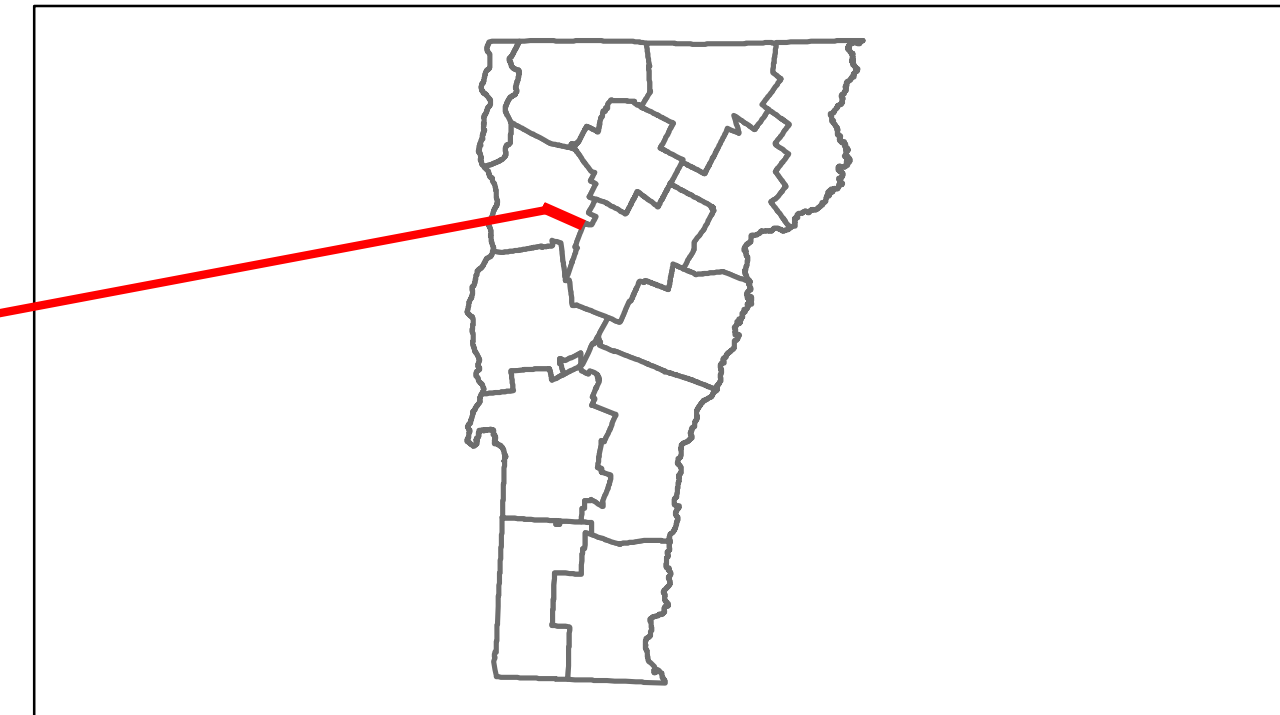


Route Log Progress Chart

DRAFT

Please Note: Errors and Omissions May Exist.
Contact the VTrans Mapping Unit with questions or concerns.

DISTRICT	TOWN	ROUTE
5	RICHMOND	Min-0708



DESCRIPTION BLOCK

Bridge 8:
Stringer/multi-beam or girder - 1937
Structure No: 100411000804111
Length: 136'
Width: 27.2'
Weight Limit: 12
Facility Carried: C2003
Bridge Type: 2- SP CONT ROLLED BM
Features Intersected: HUNTINGTON RIVER
Surface: Bituminous
Maintenance/Ownership: Town

Road Widths	Travellane Roadway Lane Count Base Subbase				
Curves					
Grades					
Historic Projects					
Maintenance Garage		(Not State Maintained)			
Traffic Counters					
Functional Class		8			
Speed Zone					
ADT Counts	2012 2011 2010 2009 2008				
Crash Locations	2012 2011 2010 2009 2008				

Historic Projects Retreatment Resurface Unknown Bituminous Mix Skimmy Mix Bituminous Seal Concrete Bituminous Concrete Macadam Cold Patch and Bituminous Concrete Concrete	Functional Class 1 2 3 4 5 6 7 8 9 10 11 12 13 14 15 16 17 18 19 Speed Zones 25 30 35 40 45 50 55 60 65	Curves Left Right Grades grade up grade down	Road Widths (ft) Traffic Counters (counter ID)	ADT (count) Crash Locations Fatal Injury Property Damage Only Unknown Crash Type	Mileage by Functional Class By Sheet 0708 8 - Rural - Minor collector 3.730 Total Mileage: 3.730 mi	Mileage by Town By Sheet RICHMOND - S07080411 3.73 of 3.73 Total Mileage: 3.73 mi	DISTRICT 5	TOWN RICHMOND	Date: 05/21/14 1 of 1 TWN mileage: 0.0 to 3.73	ROUTE Min-0708 ETE mileage: 0.0 to 3.73
--	--	---	---	--	---	---	----------------------	-------------------------	---	--