

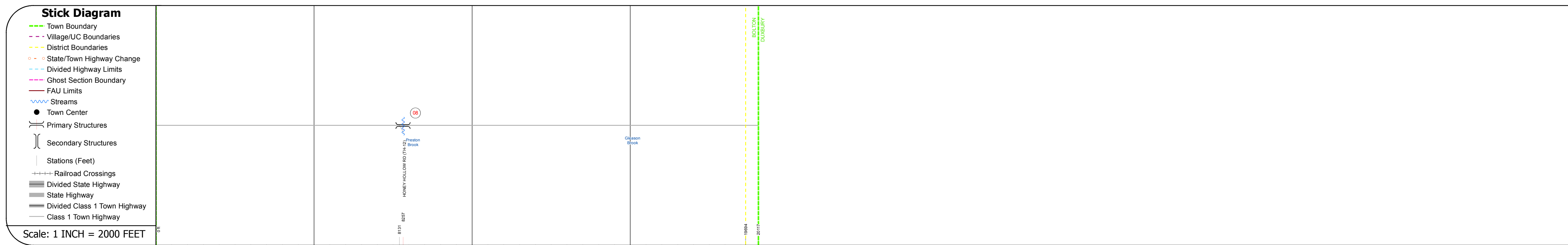
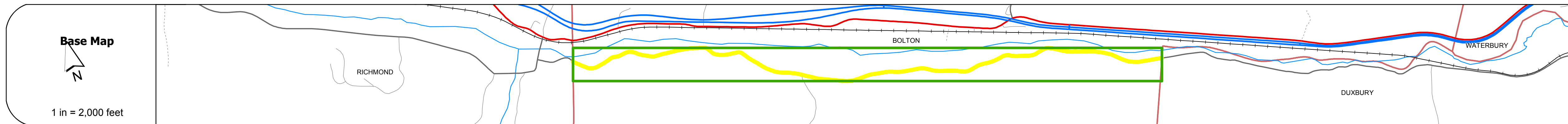
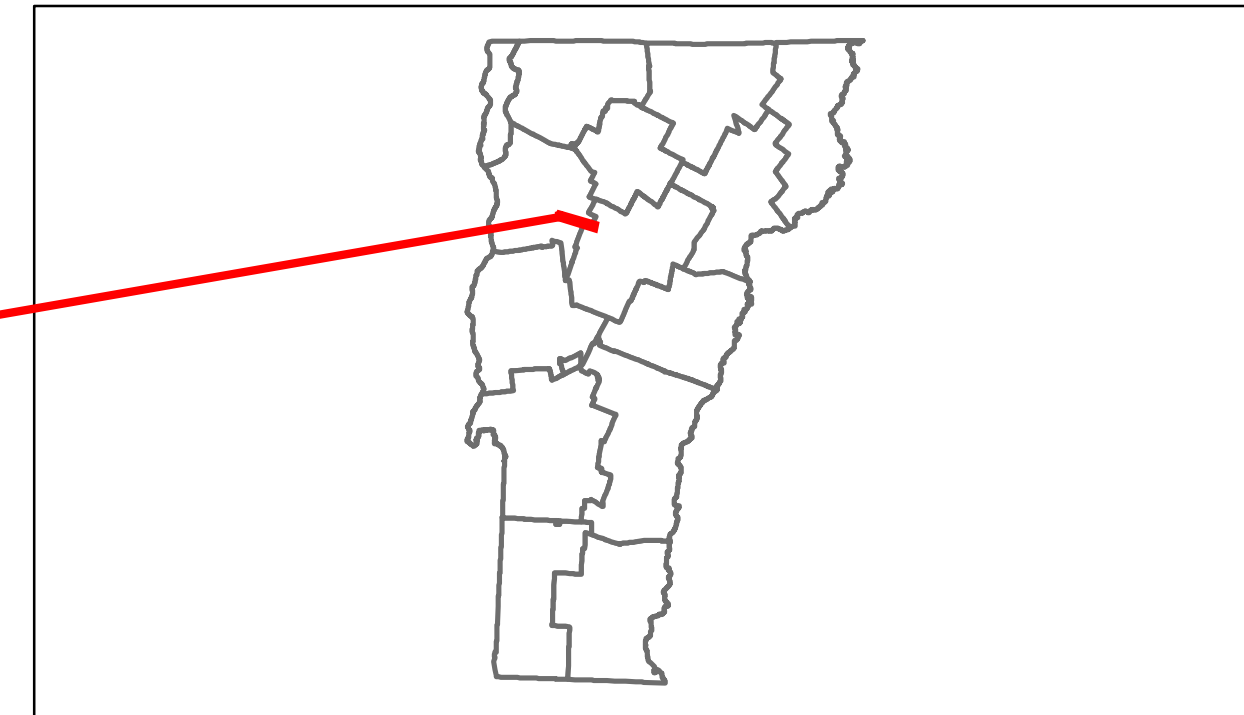


Route Log Progress Chart

DRAFT

Please Note: Errors and Omissions May Exist.
Contact the VTrans Mapping Unit with questions or concerns.

DISTRICT	TOWN	ROUTE
5	BOLTON	Min-0708



Road Widths	Travellane			
	Roadway			
	Lane Count			
	Base			
	Subbase			
Curves				
Grades				
Historic Projects				
Maintenance Garage				
Traffic Counters	962033	962034	962035	
Functional Class	8			
Speed Zone				
AADT Counts	2012			
	2011			
	2010			
	2009			
	2008			
Crash Locations	2012			
	2011			
	2010			
	2009			
	2008			

DESCRIPTION BLOCK
<p>Bridge 8: Stringer/multi-beam or girder - 1939 Structure No. 100401000804011 Length: 64' Width: 21.9' Facility Carried: C2001 Bridge Type: ROLLED BEAM Features Intersected: PRESTON BROOK Surface: Bituminous Maintenance/Ownership: Town</p>

Historic Projects Retreatment, Resurface, Unknown, Bituminous Mix, Skimmy Mix, Bituminous Seal, Concrete, Gravel, Surface Treated Gravel, Plant Mix, Reclaimed Base and Bituminous Concrete	Functional Class Legend for Functional Classes 1-19 and Speed Zones 25-65.	Curves Left, Right, Grades (grade up, grade down)	Road Widths Legend for Road Widths (ft) and Traffic Counters (counter ID)	AADT Legend for AADT (count) and Crash Locations (Fatal, Injury, Property Damage Only, Unknown Crash Type)	Mileage by Functional Class By Sheet 0708 8 - Rural - Minor collector 3.810 Total Mileage: 3.810 mi	Mileage by Town By Sheet BOLTON - S07080401 3.81 of 3.81 Total Mileage: 3.81 mi	DISTRICT 5	TOWN BOLTON	Date: 05/21/14 1 of 1 TWN mileage: 0.0 to 3.81	ROUTE Min-0708 ETE mileage: 3.73 to 7.54
---	--	---	---	--	---	---	----------------------	-----------------------	---	--

For More Information Contact - Vermont Agency of Transportation, Policy, Planning and Intermodal Development Division - Mapping Unit, 1 National Life Drive, Montpelier, VT 05633-5001 Telephone: 802-828-2600.