

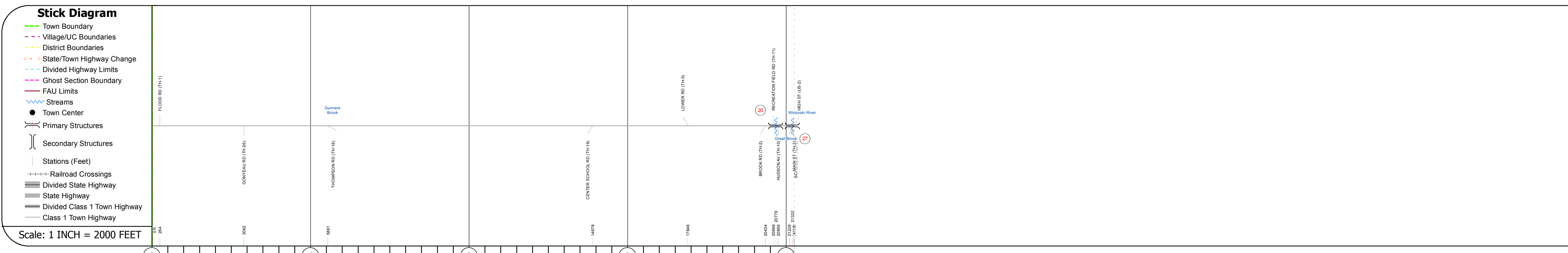
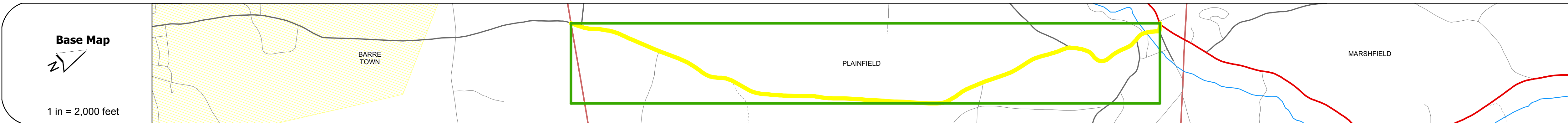
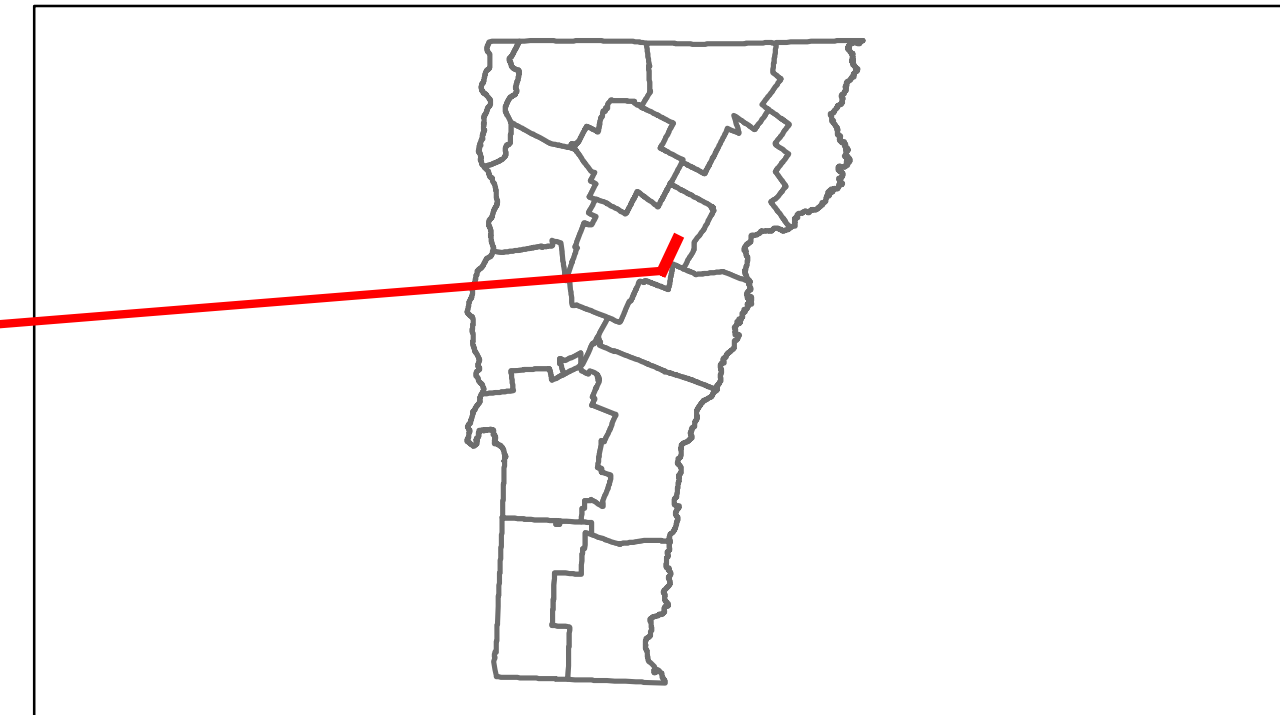


Route Log Progress Chart

DRAFT

Please Note: Errors and Omissions May Exist.
Contact the VTrans Mapping Unit with questions or concerns.

DISTRICT	TOWN	ROUTE
6	PLAINFIELD	Min-0698



DESCRIPTION BLOCK	
<p>Bridge 20: Tee Beam - 1929 Structure No. 101214002012141 Length: 33' Width: 26.0' Facility Carried: C2001 Bridge Type: CONCRETE T-BEAM Features Intersected: GREAT BROOK Surface: Bituminous Maintenance/Ownership: Town</p>	<p>Bridge 27: Tee Beam - 1927 Structure No. 101214002712141 Length: 62' Width: 26.6' Weight Limit: 0 Facility Carried: C2001 Bridge Type: CONCRETE T-BEAM Features Intersected: WINOOSKI RIVER Surface: Bituminous Maintenance/Ownership: Town</p>

Travellane	Roadway	Lane Count	Base	Subbase
Curves				
Grades				
Historic Projects				
Maintenance Garage				
Traffic Counters				
Functional Class				
Speed Zone				
AADT Counts				
Crash Locations				

Historic Projects Retreatment, Resurface, Unknown, Bituminous Mix, Skimny Mix, Bituminous Seal, Bituminous, Concrete, Gravel, Surface Treated Gravel, Plant Mix, Reclaimed Base and Bituminous Concrete	Functional Class 1, 2, 3, 4, 5, 6, 7, 8, 9, 10, 11, 12, 13, 14, 15, 16, 17, 18, 19	Curves Left, Right	Road Widths Traffic Counters (counter ID)	AADT Crash Locations: Fatal, Injury, Property Damage Only, Unknown Crash Type	Mileage by Functional Class By Sheet 0698 8 - Rural - Minor collector 4.700 Total Mileage: 4.050 mi	Mileage by Town By Sheet PLAINFIELD - S06981214 4.05 of 4.05 Total Mileage: 4.05 mi	DISTRICT 6	TOWN PLAINFIELD	Date: 05/21/14 1 of 1 TWN mileage: 0.0 to 4.05	ROUTE Min-0698 ETE mileage: 0.78 to 4.83
---	--	------------------------------	---	---	---	---	----------------------	---------------------------	--	---