

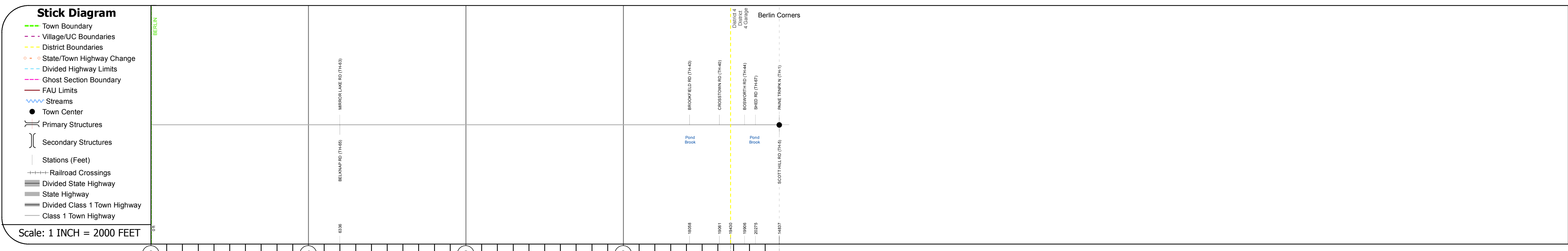
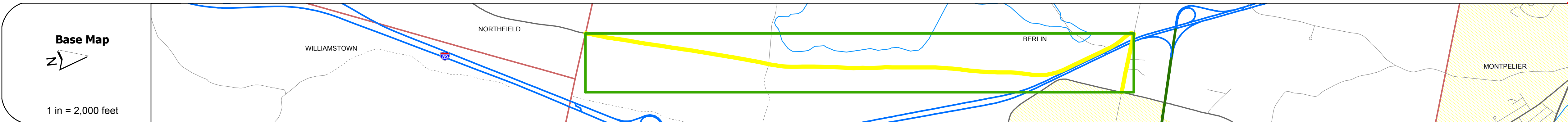
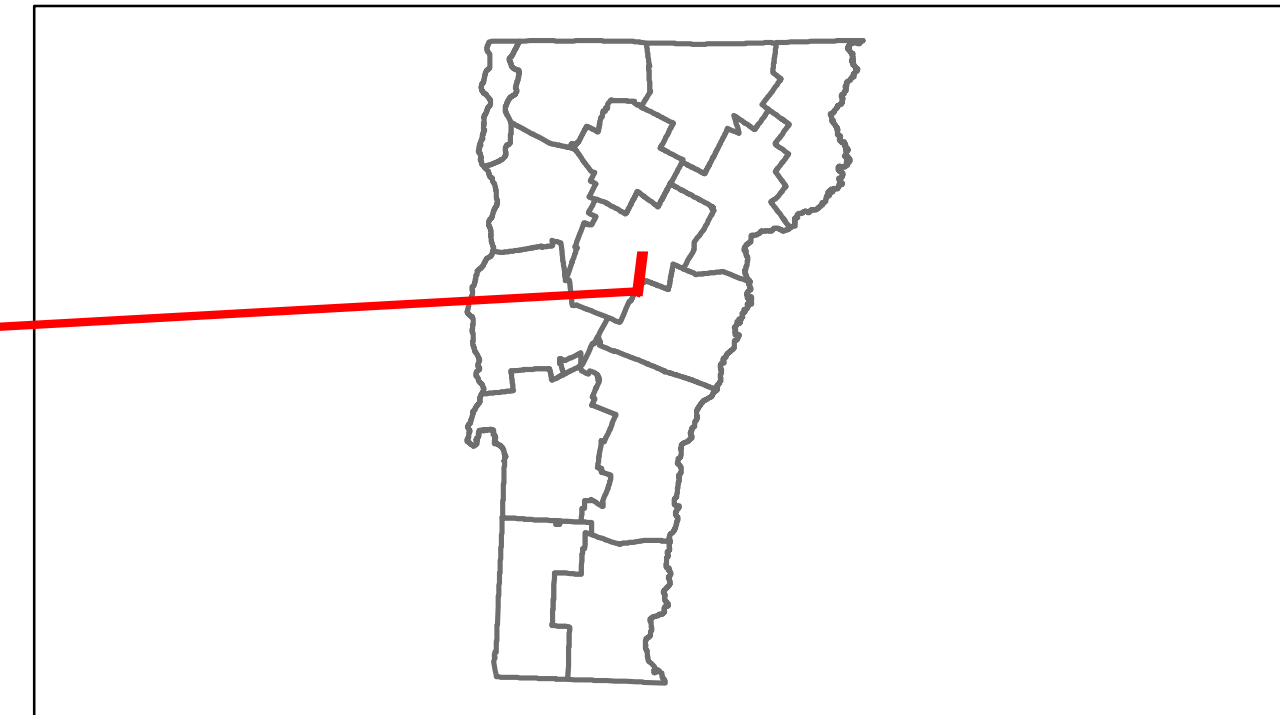


Route Log Progress Chart

DRAFT

Please Note: Errors and Omissions May Exist.
Contact the VTrans Mapping Unit with questions or concerns.

DISTRICT	TOWN	ROUTE
6	BERLIN	Min-0688



Travellane	Roadway	Lane Count	Base	Subbase
Curves				
Grades				
Historic Projects				
Maintenance Garage				
Traffic Counters				
Functional Class				
Speed Zone				
AADT Counts				
Crash Locations				

DESCRIPTION BLOCK	

Historic Projects Retreatment, Resurface, Unknown, Bituminous Mix, Skimmy Mix, Bituminous Seal, Bituminous Concrete, Surface Treated Gravel, Plant Mix, Reclaimed Base and Bituminous Concrete, Concrete	Functional Class 1, 2, 3, 4, 5, 6, 7, 8, 9, 10, 11, 12, 13, 14, 15, 16, 17, 18, 19	Curves Left, Right	Road Widths Traffic Counters (counter ID)	AADT Crash Locations: Fatal, Injury, Property Damage Only, Unknown Crash Type	Mileage by Functional Class By Sheet 0688 8 - Rural - Minor collector 3.990 Total Mileage: 3.990 mi	Mileage by Town By Sheet BERLIN - S06881203 3.99 of 3.99 Total Mileage: 3.99 mi	DISTRICT 6	TOWN BERLIN	Date: 05/21/14 1 of 1 TWN mileage: 0.0 to 3.99	ROUTE Min-0688 ETE mileage: 3.68 to 7.67
--	--	------------------------------	---	---	---	---	----------------------	-----------------------	---	--