Route Log Progress Chart

DRAFT

Please Note: Errors and Omissions May Exist.
Contact the VTrans Mapping Unit with questions or concerns.

DISTRICT	TOWN	ROUTE
6	NORTHFIELD	Min-0686

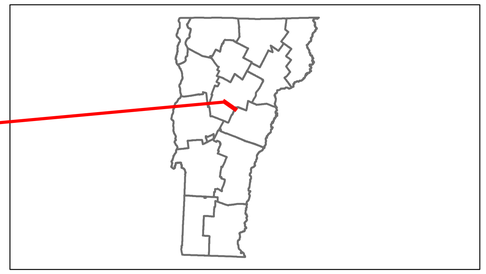

Base Map

1 in = 2,000 feet

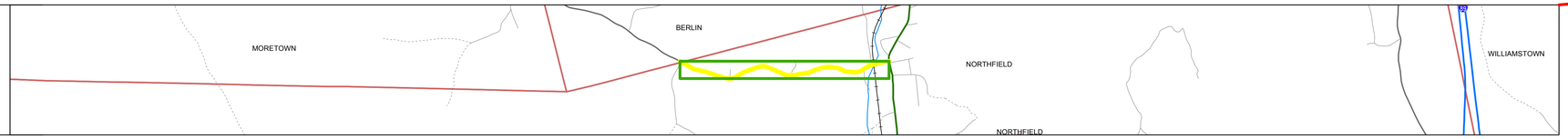

Stick Diagram

- Town Boundary
- Village/UC Boundaries
- District Boundaries
- State/Town Highway Change
- Divided Highway Limits
- Ghost Section Boundary
- FAU Limits
- Streams
- Town Center
- Primary Structures
- Secondary Structures
- Stations (Feet)
- Railroad Crossings
- Divided State Highway
- State Highway
- Divided Class 1 Town Highway
- Class 1 Town Highway

Scale: 1 INCH = 2000 FEET



Road Widths — Travellane / Roadway / Lane Count / Base / Subbase

Curves

Grades

Historic Projects

Maintenance Garage

Traffic Counters

Functional Class

Speed Zone

AADT Counts — 2012 / 2011 / 2010 / 2009 / 2008

Crash Locations — 2012 / 2011 / 2010 / 2009 / 2008

DESCRIPTION BLOCK

Bridge 9:
Slab - 1919
Structure No. 101213000912131
Length: 35'
Width: 29.4'
Facility Carried: C2003
Bridge Type: CONCRETE SLAB
Features Intersected: COX BROOK
Surface: Bituminous
Maintenance/Ownership: Town

Bridge 10:
Stringer/multi-beam or girder - 1900
Structure No. 101213001012131
Length: 54'
Height: 11.0'
Width: 13.3'
Facility Carried: C2003
Bridge Type: STL BM/QUEEN POST CB
Features Intersected: COX BROOK
1
Covered: COX BROOK
Surface: Timber
Maintenance/Ownership: Town

Bridge 11:
Stringer/multi-beam or girder - 1872
Structure No. 101213001112131
Length: 58'
Height: 10.5'
Width: 14.9'
Facility Carried: C2003
Bridge Type: STL BM/QUEEN POST CB
Features Intersected: COX BROOK
1
Covered: COX BROOK
Surface: Timber
Maintenance/Ownership: Town

Bridge 15:
Stringer/multi-beam or girder - 1872
Structure No. 101213001512131
Length: 139'
Height: 10.33'
Width: 15.6'
Weight Limit: 0
Facility Carried: C2003
Bridge Type: STLBM/LATTICE COV BR
Features Intersected: DOG RIVER
1
Covered: DOG RIVER
Surface: Timber
Maintenance/Ownership: Town

Historic Projects: Retreatment, Resurface, Unknown, Bituminous Mix, Skinny Mix, Bituminous Seal, Bituminous Concrete, Bituminous Macadam, Cold Plane and Bituminous Concrete, Concrete, Gravel, Surface Treated Gravel, Plant Mix, Reclaimed Base and Bituminous Concrete

Functional Class: 1, 2, 6, 7, 8, 11, 12, 14, 16, 17, 19

Speed Zones: 25, 30, 35, 40, 45, 50, 55, 60, 65

Curves: Left, Right

Grades: grade up, grade down

Road Widths (ft)

Traffic Counters (counter ID)

AADT (count)

Crash Locations: Fatal, Injury, Property Damage Only, Unknown Crash Type

Mileage by Functional Class By Sheet

0686	8 - Rural - Minor Collector	1.350

Total Mileage: 1.350 mi

Mileage by Town By Sheet

NORTHFIELD - S06861213	1.35 of 1.35

Total Mileage: 1.35 mi

DISTRICT	TOWN	Date: 05/21/14	ROUTE
6	NORTHFIELD	1 of 1 TWN mileage: 0.0 to 1.35	Min-0686 ETE mileage: 7.57 to 8.92