

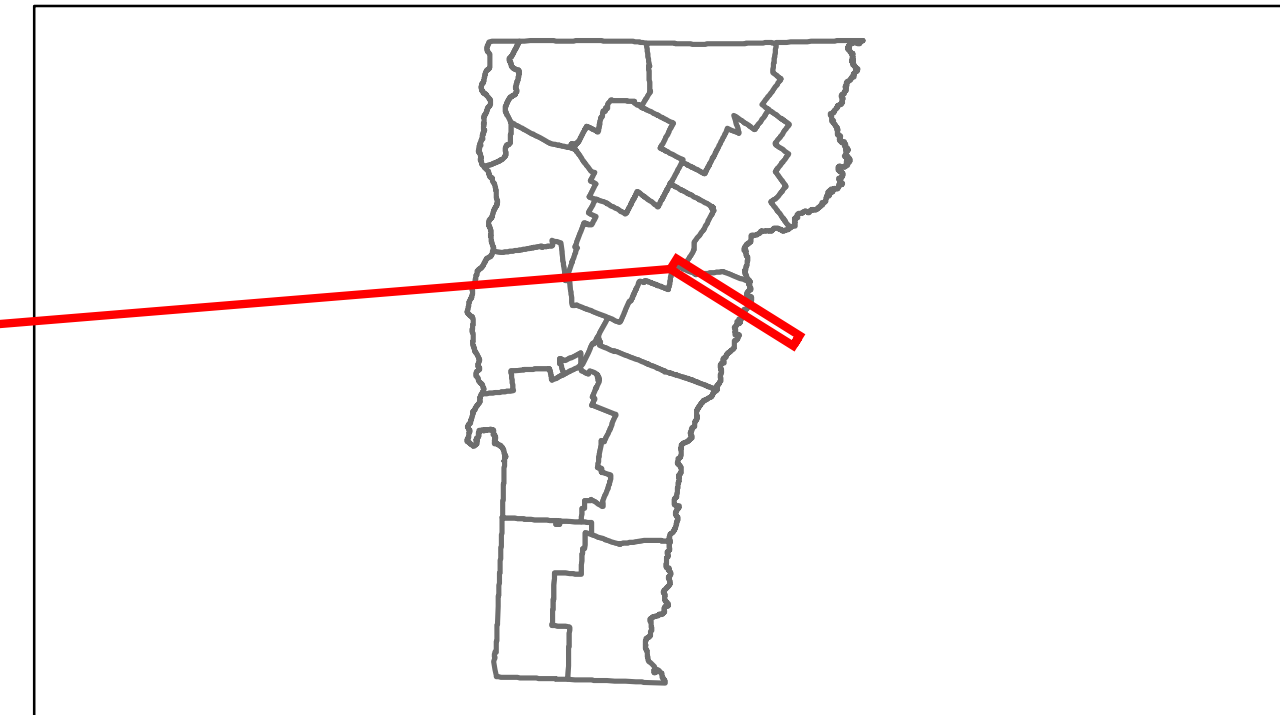


# Route Log Progress Chart

**DRAFT**

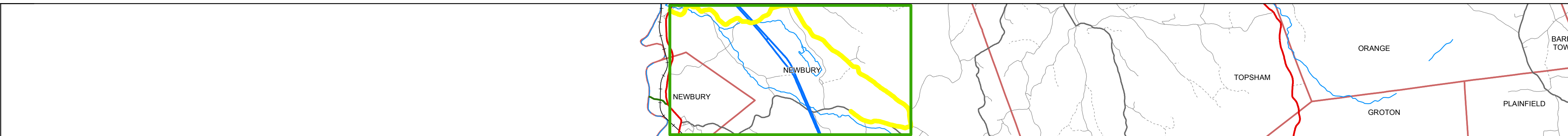
Please Note: Errors and Omissions May Exist.  
Contact the VTrans Mapping Unit with questions or concerns.

DISTRICT	TOWN	ROUTE
7	NEWBURY	Min-0670



**Base Map**


1 in = 1.5 miles



**Stick Diagram**

- Town Boundary
- Village/UC Boundaries
- District Boundaries
- State/Town Highway Change
- Divided Highway Limits
- Ghost Section Boundary
- FAU Limits
- Streams
- Town Center
- Primary Structures
- Secondary Structures
- Stations (Feet)
- Railroad Crossings
- Divided State Highway
- State Highway
- Divided Class 1 Town Highway
- Class 1 Town Highway

Scale: 1 INCH = 2000 FEET



## DESCRIPTION BLOCK

**Bridge 14:**  
 Slab - 1950  
 Structure No. 100907001409071  
 Length: 31'  
 Width: 24.7'  
 Facility Carried: C2001  
 Bridge Type: CONCRETE SLAB  
 Features Intersected: HALLS BROOK  
 Surface: Bituminous  
 Maintenance/Ownership: Town

<b>Road Widths</b>	Travellane	Roadway	Lane Count	Base	Subbase
<b>Curves</b>					
<b>Grades</b>					
<b>Historic Projects</b>					
<b>Maintenance Garage</b>					(Not State Maintained)
<b>Traffic Counters</b>		SR0311		SR0314	
<b>Functional Class</b>	8				
<b>Speed Zone</b>					
<b>AADT Counts</b>	2012				
	2011				
	2010				
	2009				
	2008				
<b>Crash Locations</b>	2012				
	2011				
	2010				
	2009				
	2008				

<b>Historic Projects</b> Retreatment, Resurface, Unknown, Bituminous Mix, Skimmy Mix, Bituminous Seal, Gravel, Surface Treated Gravel, Plant Mix, Reclaimed Base and Bituminous Concrete, Concrete	<b>Functional Class</b> 1-19, 6-16 <b>Speed Zones</b> 25, 30, 35, 40, 45, 50, 55, 60, 65	<b>Curves</b> Left, Right <b>Grades</b> grade up, grade down	<b>Road Widths</b> (ft) <b>Traffic Counters</b> (counter ID)	<b>AADT</b> (count) <b>Crash Locations</b> Fatal, Injury, Property Damage Only, Unknown Crash Type	<b>Mileage by Functional Class By Sheet</b> 0670 8 - Rural - Minor collector 9.000 <b>Total Mileage: 9.000 mi</b>	<b>Mileage by Town By Sheet</b> NEWBURY - S06700907 9.0 of 13.74 <b>Total Mileage: 9.0 mi</b>	<b>DISTRICT</b> 7	<b>TOWN</b> NEWBURY	<b>Date:</b> 05/21/14 <b>1 of 2</b> <b>TWN mileage:</b> 0.0 to 9.0	<b>ROUTE</b> Min-0670 <b>ETE mileage:</b> 0.0 to 9.0
---	---	---	---	---	---	---	----------------------	------------------------	--	--