


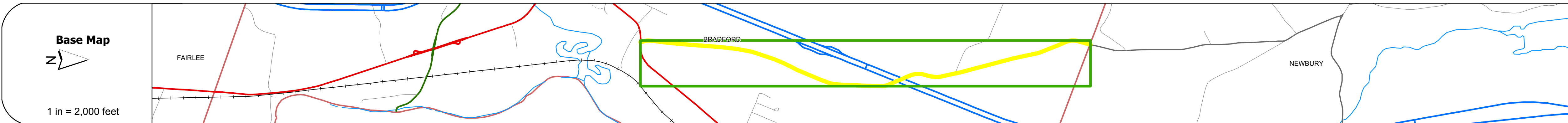
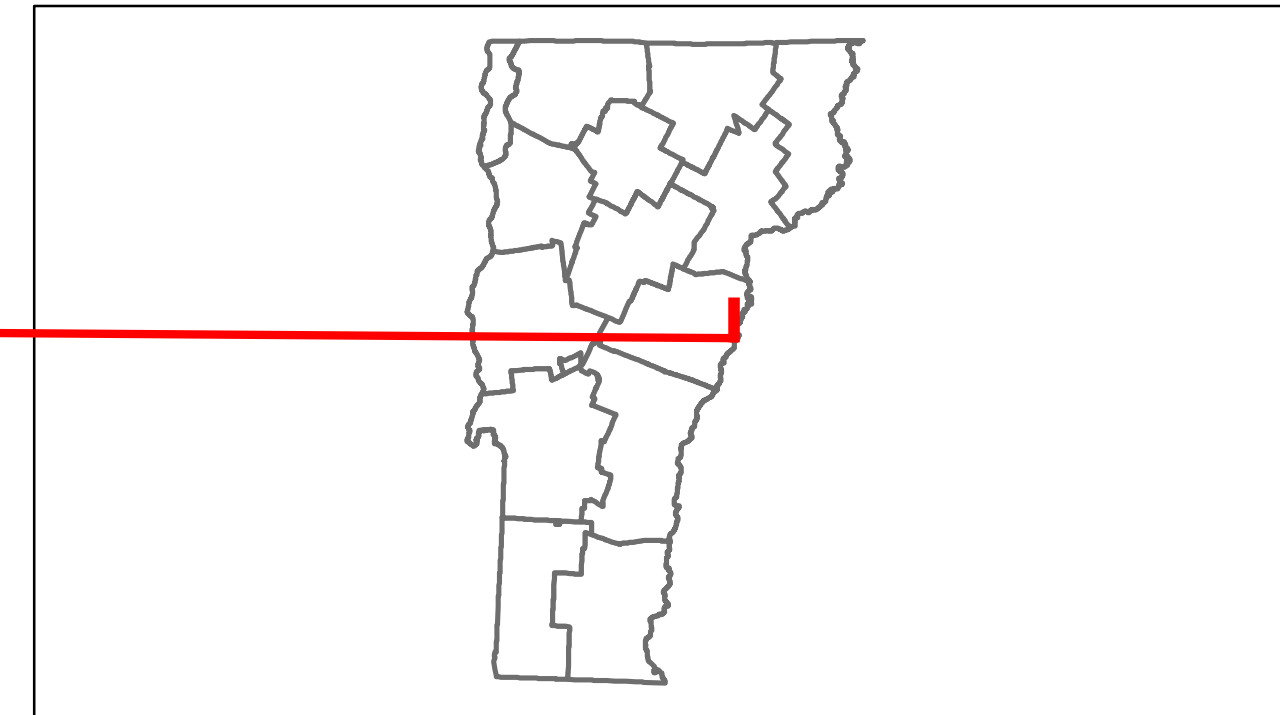


# Route Log Progress Chart

**DRAFT**

Please Note: Errors and Omissions May Exist.  
Contact the VTrans Mapping Unit with questions or concerns.

DISTRICT	TOWN	ROUTE
7	BRADFORD	Min-0668



<b>Road Widths</b>	Travellane		
	Roadway		
	Lane Count		
	Base		
	Subbase		
<b>Curves</b>			
<b>Grades</b>			
<b>Historic Projects</b>			
<b>Maintenance Garage</b>		(Not State Maintained)	
<b>Traffic Counters</b>	SEN155	SEN272	
<b>Functional Class</b>	8		
<b>Speed Zone</b>			
<b>ADT Counts</b>	2012		
	2011		
	2010		
	2009		
	2008		
<b>Crash Locations</b>	2012		
	2011	□	□
	2010		
	2009		
	2008		

DESCRIPTION BLOCK
<p><b>Bridge D62N:</b> Stringer/multi-beam or girder - 1973 Structure No. 200901D62N09011 Length: 132' Width: 26.6' Under Clearance: 16.67' Facility Carried: TR 00TH3 Bridge Type: WELDED PLATE GIRDER Features Intersected: TH NO 3 OVER 1 91 Surface: Bituminous Maintenance/Ownership: State</p> <p><b>Bridge D62S:</b> Stringer/multi-beam or girder - 1973 Structure No. 200901D62S09011 Length: 132' Width: 26.6' Under Clearance: 16.58' Facility Carried: TR 00TH3 Bridge Type: WELDED PLATE GIRDER Features Intersected: TH NO 3 OVER 1 91 Surface: Bituminous Maintenance/Ownership: State</p> <p><b>Culvert 92:</b> Culvert - 1953 Structure No. 300113009209011 Length: 7' Under Clearance: 6.0' Facility Carried: US5 Bridge Type: RC SEGMENTAL PIPE Features Intersected: KINGHORN BROOK Maintenance: State</p>

<b>Historic Projects</b> Retreatment, Resurface, Unknown, Bituminous Mix, Skimmy Mix, Bituminous Seal, Bituminous Concrete, Surface Treated Gravel, Plant Mix, Reclaimed Base and Bituminous Concrete, Concrete	<b>Functional Class</b> 1, 2, 6, 7, 8, 11, 12, 14, 16, 17, 19	<b>Curves</b> Left, Right	<b>Grades</b> grade up, grade down	<b>Road Widths</b> (ft)	<b>Traffic Counters</b> (counter ID)	<b>ADT</b> (count)	<b>Crash Locations</b> Fatal, Injury, Property Damage Only, Unknown Crash Type	<b>Mileage by Functional Class By Sheet</b> 0668 8 - Rural - Minor collector 2.990	<b>Mileage by Town By Sheet</b> BRADFORD - S06680901 2.99 of 2.99	<b>DISTRICT</b> 7	<b>TOWN</b> BRADFORD	<b>Date:</b> 05/21/14	<b>ROUTE</b> Min-0668 ETE mileage: 0.0 to 2.99
								<b>Total Mileage:</b> 2.990 mi	<b>Total Mileage:</b> 2.99 mi	<b>1 of 1</b> TWN mileage: 0.0 to 2.99			