


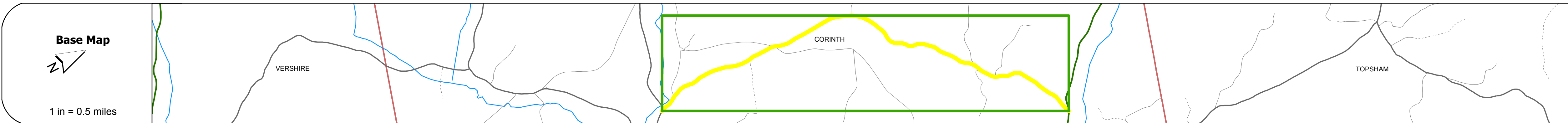
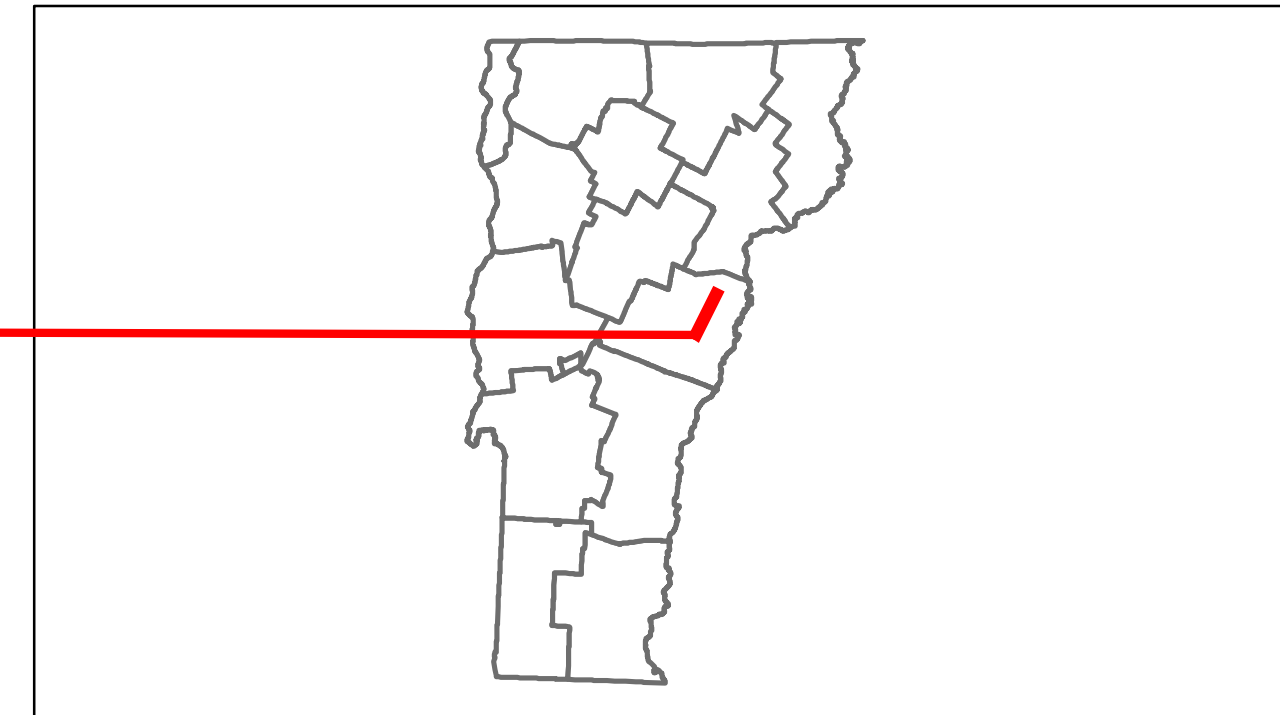


Route Log Progress Chart

DRAFT

Please Note: Errors and Omissions May Exist.
Contact the VTrans Mapping Unit with questions or concerns.

DISTRICT	TOWN	ROUTE
7	CORINTH	Min-0666



Road Widths	Travellane								
	Roadway								
	Lane Count								
	Base								
	Subbase								
Curves									
Grades									
Historic Projects									
Maintenance Garage			(Not State Maintained)						
Traffic Counters		304217		304267					
Functional Class		8							
Speed Zone									
AADT Counts	2012								
	2011								
	2010								
	2009								
	2008								
Crash Locations	2012								
	2011	■							
	2010								
	2009								
	2008								

DESCRIPTION BLOCK	

Historic Projects Retreatment, Resurface, Unknown, Bituminous Mix, Skimmy Mix, Bituminous Seal, Bituminous, Concrete, Gravel, Surface Treated Gravel, Plant Mix, Reclaimed Base and Bituminous Concrete, Concrete	Functional Class 1-19 Speed Zones 25, 30, 35, 40, 45, 50, 55, 60, 65	Curves Left, Right Grades grade up, grade down	Road Widths (ft) Traffic Counters (counter ID)	AADT (count) Crash Locations Fatal, Injury, Property Damage Only, Unknown Crash Type	Mileage by Functional Class By Sheet 0666 8 - Rural - Minor collector 3.970 Total Mileage: 3.970 mi	Mileage by Town By Sheet CORINTH - S06660905 3.97 of 3.97 Total Mileage: 3.97 mi	DISTRICT 7	TOWN CORINTH	Date: 05/21/14 1 of 1 TWN mileage: 0.0 to 3.97	ROUTE Min-0666 ETE mileage: 0.0 to 3.97
---	---	---	---	---	---	--	----------------------	------------------------	---	---