


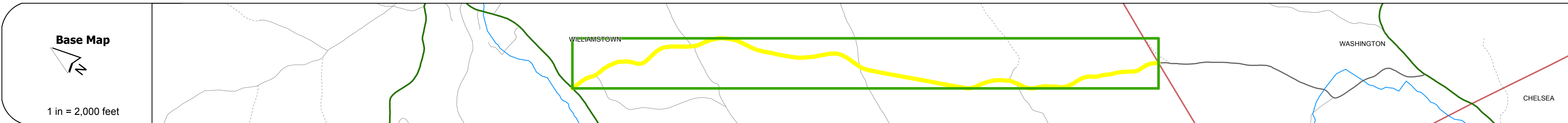
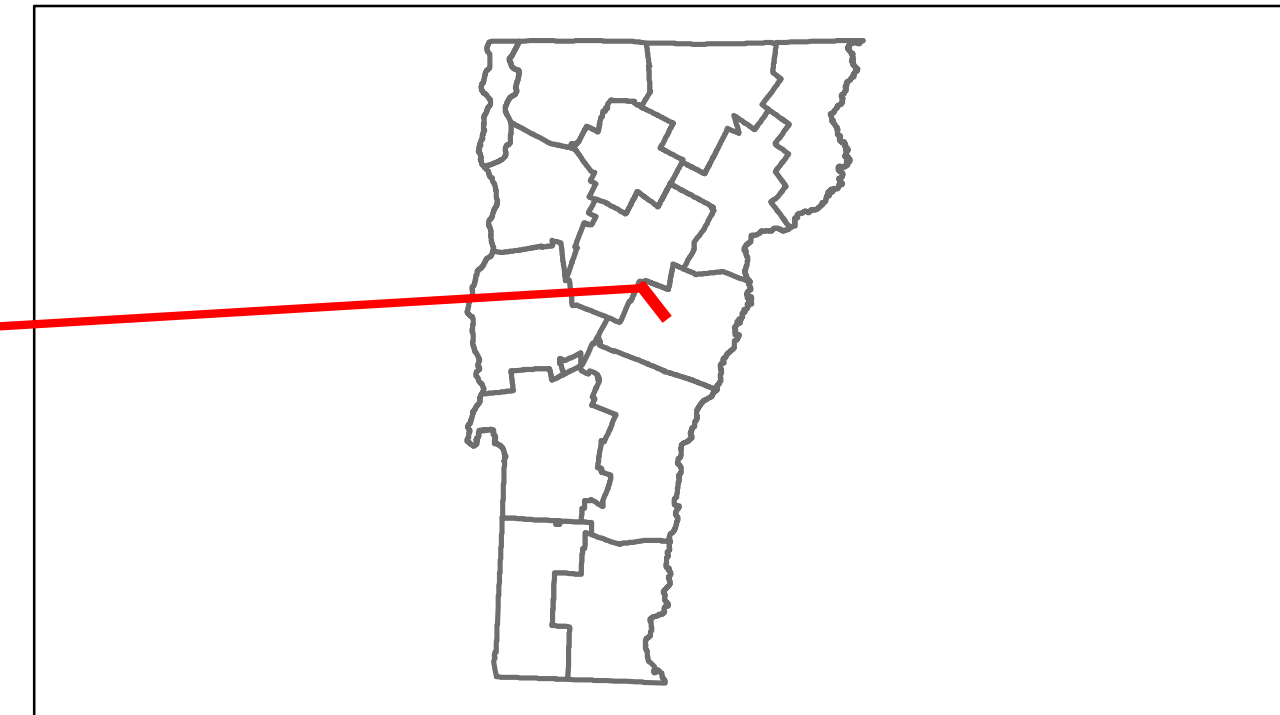


Route Log Progress Chart

DRAFT

Please Note: Errors and Omissions May Exist.
Contact the VTrans Mapping Unit with questions or concerns.

DISTRICT	TOWN	ROUTE
6	WILLIAMSTOWN	Min-0662



Road Widths	Travellane Roadway Lane Count Base Subbase				
Curves					
Grades					
Historic Projects					
Maintenance Garage		(Not State Maintained)			
Traffic Counters		569044			
Functional Class		8			
Speed Zone					
AADT Counts	2012 2011 2010 2009 2008				
Crash Locations	2012 2011 2010 2009 2008				

DESCRIPTION BLOCK	

Historic Projects Retreatment, Resurface, Unknown, Bituminous Mix, Skimmy Mix, Bituminous Seal, Bituminous Concrete, Surface Treated Gravel, Plant Mix, Reclaimed Base and Bituminous Concrete, Concrete	Functional Class 1-19 Speed Zones 25, 30, 35, 40, 45, 50, 55, 60, 65	Curves Left, Right Grades grade up, grade down	Road Widths (ft) Traffic Counters (counter ID)	AADT (count) Crash Locations Fatal, Injury, Property Damage Only, Unknown Crash Type	Mileage by Functional Class By Sheet 0662 8 - Rural - Minor collector 4.020 Total Mileage: 4.020 mi	Mileage by Town By Sheet WILLIAMSTOWN - S06620917 4.02 of 4.02 Total Mileage: 4.02 mi	DISTRICT 6	TOWN WILLIAMSTOWN	Date: 05/21/14 1 of 1 TWN mileage: 0.0 to 4.02	ROUTE Min-0662 ETE mileage: 0.0 to 4.02
--	---	---	---	---	---	---	----------------------	-----------------------------	--	--