


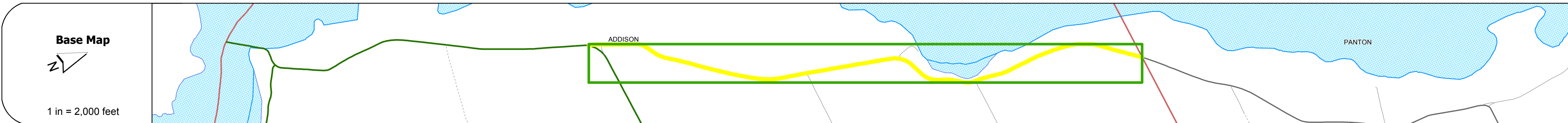
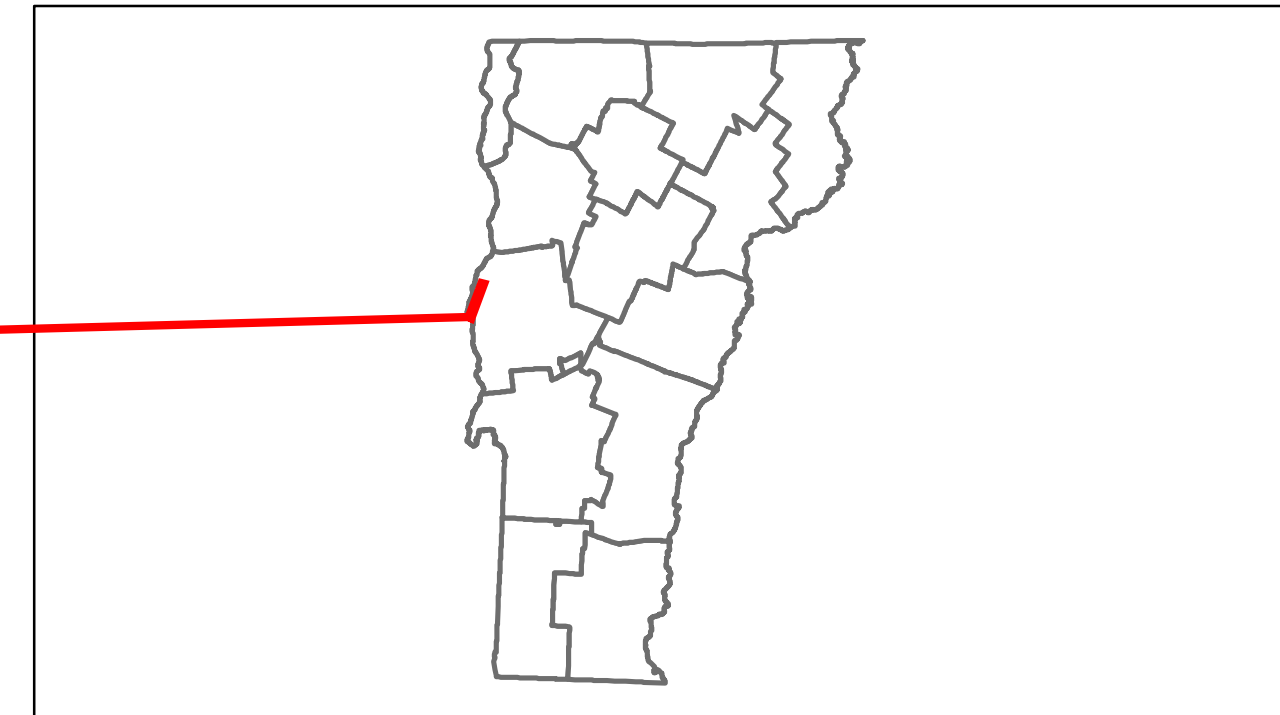


Route Log Progress Chart

DRAFT

Please Note: Errors and Omissions May Exist.
Contact the VTrans Mapping Unit with questions or concerns.

DISTRICT	TOWN	ROUTE
5	ADDISON	Min-0652



Road Widths	Travellane Roadway Lane Count Base Subbase			
Curves				
Grades				
Historic Projects				
Maintenance Garage		(Not State Maintained)		
Traffic Counters		56A006	56A312	
Functional Class		8		
Speed Zone				
AADT Counts	2012 2011 2010 2009 2008			
Crash Locations	2012 2011 2010 2009 2008			

DESCRIPTION BLOCK	

Historic Projects Retreatment, Resurface, Unknown, Bituminous Mix, Skimmy Mix, Bituminous Seal, Bituminous Concrete, Surface Treated Gravel, Plant Mix, Reclaimed Base and Bituminous Concrete, Concrete	Functional Class 1-19, 6-16 Speed Zones 25, 30, 35, 40, 45, 50, 55, 60, 65	Curves Left, Right Grades grade up, grade down	Road Widths (ft) Traffic Counters (counter ID)	AADT (count) Crash Locations Fatal, Injury, Property Damage Only, Unknown Crash Type	Mileage by Functional Class By Sheet 0652 8 - Rural - Minor collector 3.750 Total Mileage: 3.750 mi	Mileage by Town By Sheet ADDISON - S06520101 3.75 of 3.75 Total Mileage: 3.75 mi	DISTRICT 5	TOWN ADDISON	Date: 05/21/14 1 of 1 TWN mileage: 0.0 to 3.75 ETE mileage: 0.0 to 3.75	ROUTE Min-0652 ETE mileage: 0.0 to 3.75
--	---	---	---	---	---	--	----------------------	------------------------	--	--