


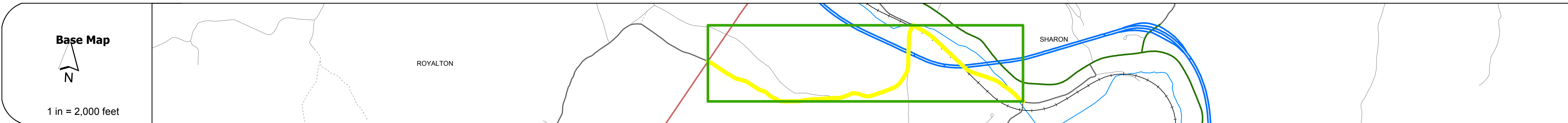
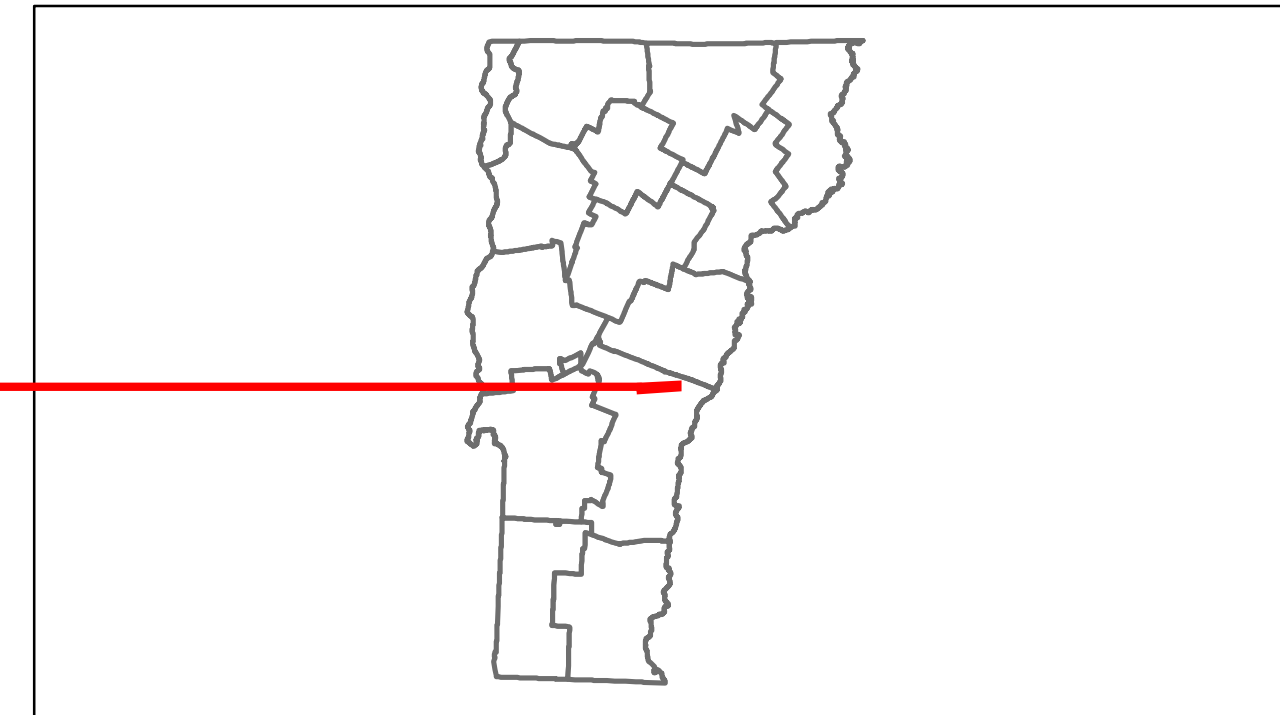


Route Log Progress Chart

DRAFT

Please Note: Errors and Omissions May Exist.
Contact the VTrans Mapping Unit with questions or concerns.

DISTRICT	TOWN	ROUTE
4	SHARON	Min-0620



DESCRIPTION BLOCK
<p>Bridge 13: Tee Beam - 1929 Structure No. 101417001314171 Length: 34' Width: 21.0' Facility Carried: C2004 Bridge Type: CONCRETE T-BEAM Features Intersected: BROAD BROOK Surface: Gravel Maintenance/Ownership: Town</p> <p>Bridge 14: Tee Beam - 1928 Structure No. 101417001414171 Length: 34' Width: 20.9' Facility Carried: C2004 Bridge Type: CONCRETE T-BEAM Features Intersected: BROAD BROOK Surface: Gravel Maintenance/Ownership: Town</p>

Road Widths	Curves	Grades	Historic Projects	Maintenance Garage	Traffic Counters	Functional Class	Speed Zone	ADT Counts	Crash Locations																														
<table border="1"> <tr><td>Travellane</td><td></td></tr> <tr><td>Roadway</td><td></td></tr> <tr><td>Lane Count</td><td></td></tr> <tr><td>Base</td><td></td></tr> <tr><td>Subbase</td><td></td></tr> </table>	Travellane		Roadway		Lane Count		Base		Subbase									<table border="1"> <tr><td>2012</td><td></td></tr> <tr><td>2011</td><td></td></tr> <tr><td>2010</td><td></td></tr> <tr><td>2009</td><td></td></tr> <tr><td>2008</td><td></td></tr> </table>	2012		2011		2010		2009		2008		<table border="1"> <tr><td>2012</td><td></td></tr> <tr><td>2011</td><td></td></tr> <tr><td>2010</td><td></td></tr> <tr><td>2009</td><td></td></tr> <tr><td>2008</td><td></td></tr> </table>	2012		2011		2010		2009		2008	
Travellane																																							
Roadway																																							
Lane Count																																							
Base																																							
Subbase																																							
2012																																							
2011																																							
2010																																							
2009																																							
2008																																							
2012																																							
2011																																							
2010																																							
2009																																							
2008																																							

Historic Projects <ul style="list-style-type: none"> Retreatment Resurface Unknown Bituminous Mix Skimny Mix Bituminous Seal Gravel Surface Treated Gravel Plant Mix Reclaimed Base and Bituminous Concrete 	Functional Class <ul style="list-style-type: none"> 1 (red) 2 (orange) 3 (yellow) 4 (light green) 5 (green) 6 (dark green) 7 (purple) 8 (blue) 9 (light blue) 10 (cyan) 11 (teal) 12 (dark teal) 13 (dark blue) 14 (medium blue) 15 (light blue) 16 (very light blue) 17 (pale blue) 18 (pale green) 19 (pale yellow) 	Curves <ul style="list-style-type: none"> Left Right 	Road Widths <ul style="list-style-type: none"> (ft) 	ADT <ul style="list-style-type: none"> (count) 	Mileage by Functional Class By Sheet 0620 8 - Rural - Minor collector 2.420 Total Mileage: 2.420 mi	Mileage by Town By Sheet SHARON - S06201417 2.42 of 2.42 Total Mileage: 2.42 mi	DISTRICT 4	TOWN SHARON	Date: 05/21/14 1 of 1 TWN mileage: 0.0 to 2.42	ROUTE Min-0620 ETE mileage: 9.88 to 12.3
---	--	--	--	---	---	---	----------------------	-----------------------	---	--