


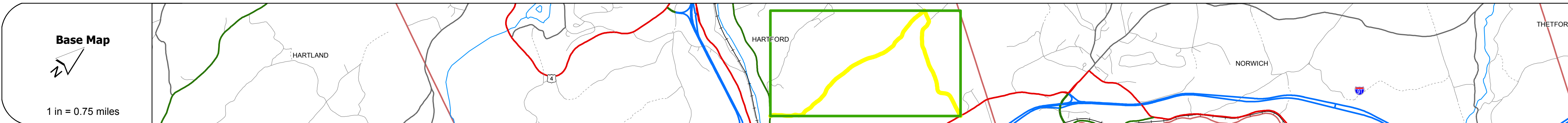
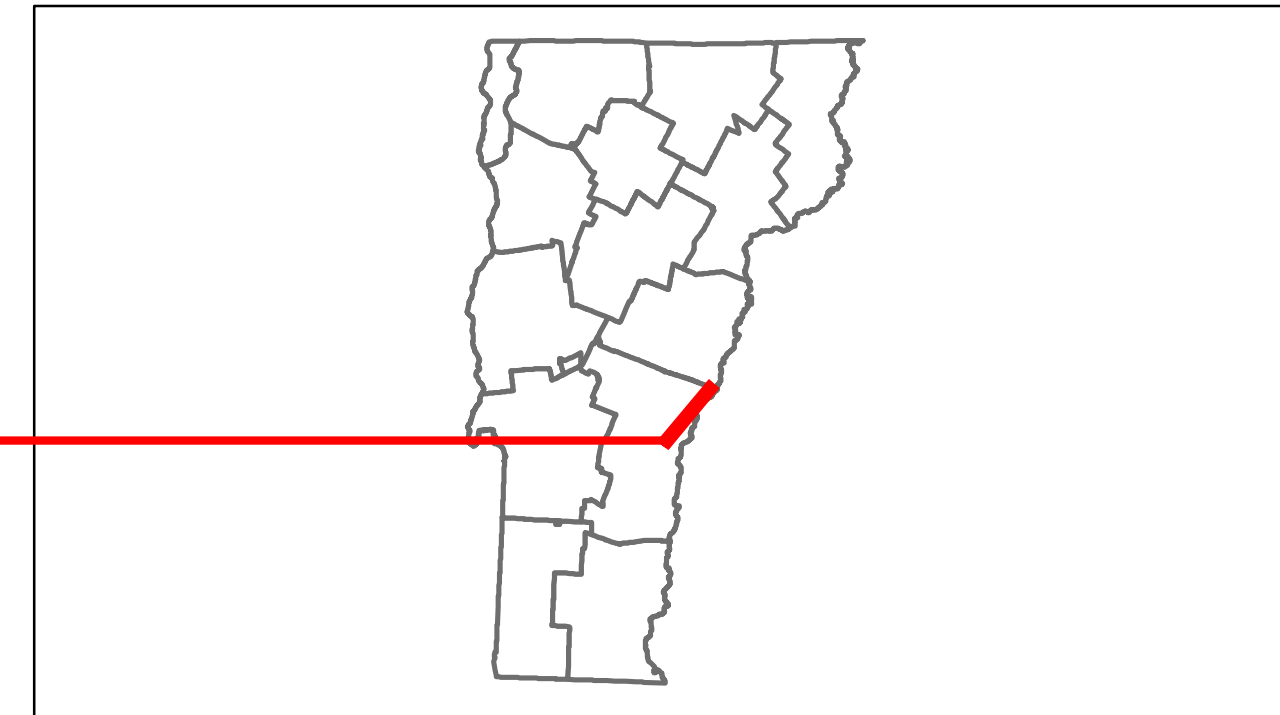


Route Log Progress Chart

DRAFT

Please Note: Errors and Omissions May Exist.
Contact the VTrans Mapping Unit with questions or concerns.

DISTRICT	TOWN	ROUTE
4	HARTFORD	Min-0612



DESCRIPTION BLOCK	

	0	1	2	3	4
Road Widths Travellane Roadway Lane Count Base Subbase					
Curves					
Grades					
Historic Projects					
Maintenance Garage			(Not State Maintained)		
Traffic Counters	SEVCOO				SEVCOO
Functional Class	8				
Speed Zone					
ADT Counts	2012				
	2011				
	2010				
	2009				
	2008				
Crash Locations	2012				
	2011				
	2010				
	2009				
	2008				

Historic Projects Retreatment Resurface Unknown Bituminous Mix Skimny Mix Bituminous Seal Concrete Gravel Surface Treated Gravel Plant Mix Reclaimed Base and Bituminous Concrete	Functional Class 1 2 3 4 5 6 7 8 9 10 11 12 13 14 15 16 17 18 19 Speed Zones 25 30 35 40 45 50 55 60 65	Curves Left Right Grades grade up grade down	Road Widths (ft) Traffic Counters (counter ID)	ADT (count) Crash Locations Fatal Injury Property Damage Only Unknown Crash Type	Mileage by Functional Class By Sheet 0612 8 - Rural - Minor collector 4.030 Total Mileage: 4.030 mi	Mileage by Town By Sheet HARTFORD - S06121408 4.03 of 4.03 Total Mileage: 4.03 mi	DISTRICT 4	TOWN HARTFORD	Date: 05/21/14 1 of 1 TWN mileage: 0.0 to 4.03	ROUTE Min-0612 ETE mileage: 0.0 to 4.03
--	--	---	---	--	---	---	----------------------	-------------------------	--	--