

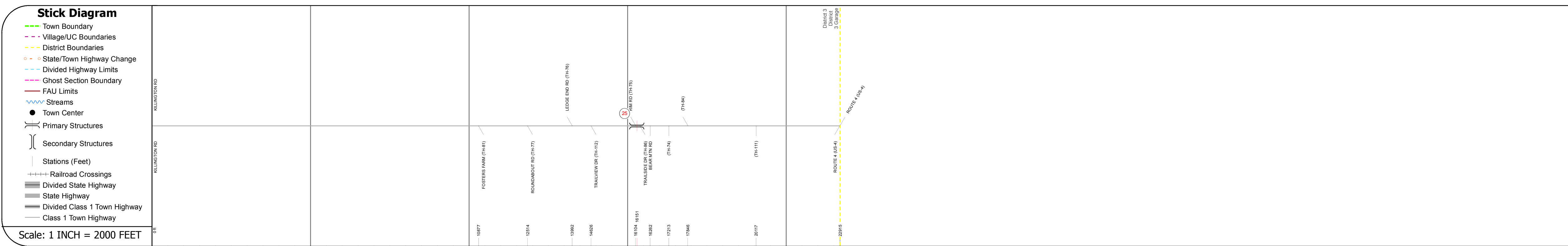
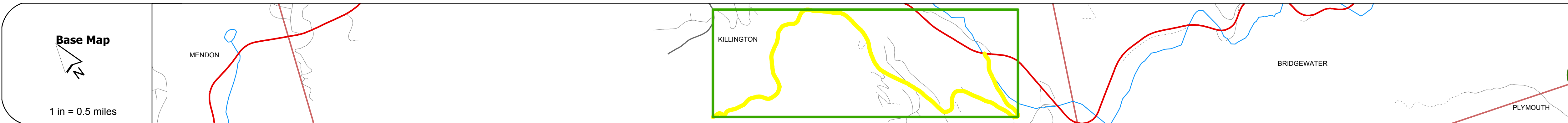
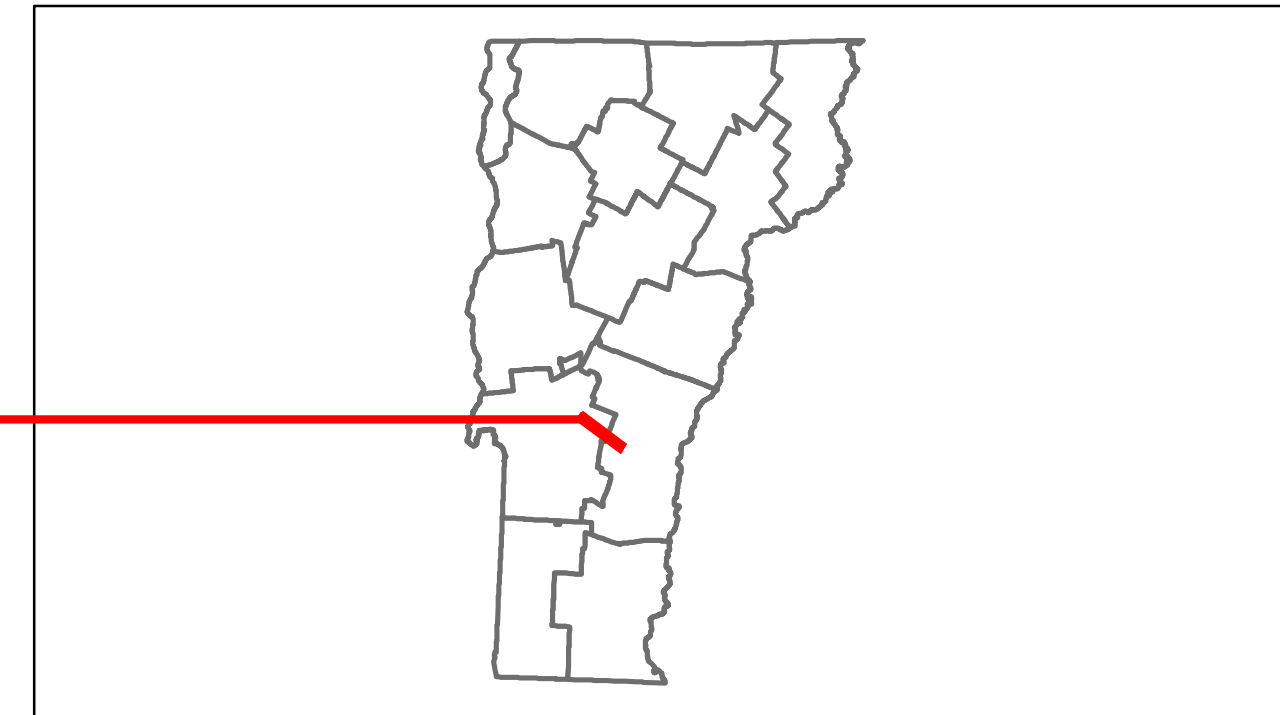


Route Log Progress Chart

DRAFT

Please Note: Errors and Omissions May Exist.
Contact the VTrans Mapping Unit with questions or concerns.

DISTRICT	TOWN	ROUTE
3	KILLINGTON	Min-0604



DESCRIPTION BLOCK	
<p>Bridge 25: Stringer/multi-beam or girder - 1987 Structure No. 101121002511211 Length: 43' Height: 0.0' Facility Carried: PEDESTRIAN Bridge Type: STEEL BM W TIMBER DK Features Intersected: SKI TRAIL OV TH15</p>	

Travellane	Roadway	Lane Count	Base	Subbase
Curves				
Grades				
Historic Projects				
Maintenance Garage (Not State Maintained)				
Traffic Counters				
Functional Class 8				
Speed Zone				
AADT Counts				
Crash Locations				

Historic Projects Retreatment, Resurface, Unknown, Bituminous Mix, Skimmy Mix, Bituminous Seal, Gravel, Surface Treated Gravel, Plant Mix, Reclaimed Base and Bituminous Concrete, Concrete	Functional Class 1, 2, 3, 4, 5, 6, 7, 8, 9, 10, 11, 12, 13, 14, 15, 16, 17, 18, 19	Curves Left, Right	Grades grade up, grade down	Road Widths (ft)	Traffic Counters (counter ID)	AADT (count)	Crash Locations Fatal, Injury, Property Damage Only, Unknown Crash Type	Mileage by Functional Class By Sheet 0604 8 - Rural - Minor collector 4.340	Mileage by Town By Sheet KILLINGTON - S06041121 4.34 of 4.34	DISTRICT 3	TOWN KILLINGTON	Date: 05/21/14	ROUTE Min-0604 ETE mileage: 0.0 to 4.34
Total Mileage: 4.340 mi						Total Mileage: 4.34 mi							