

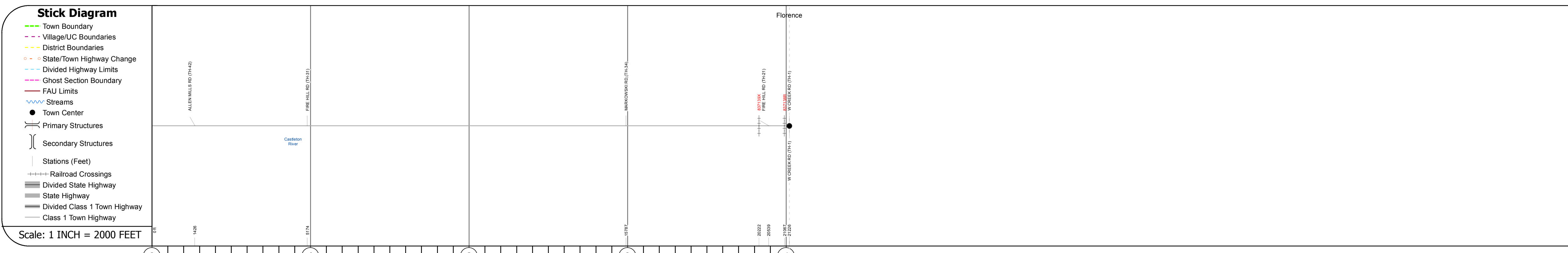
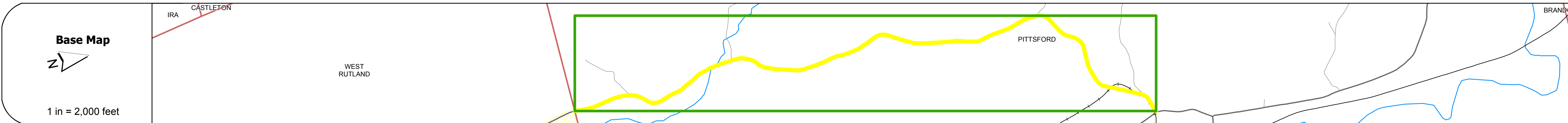
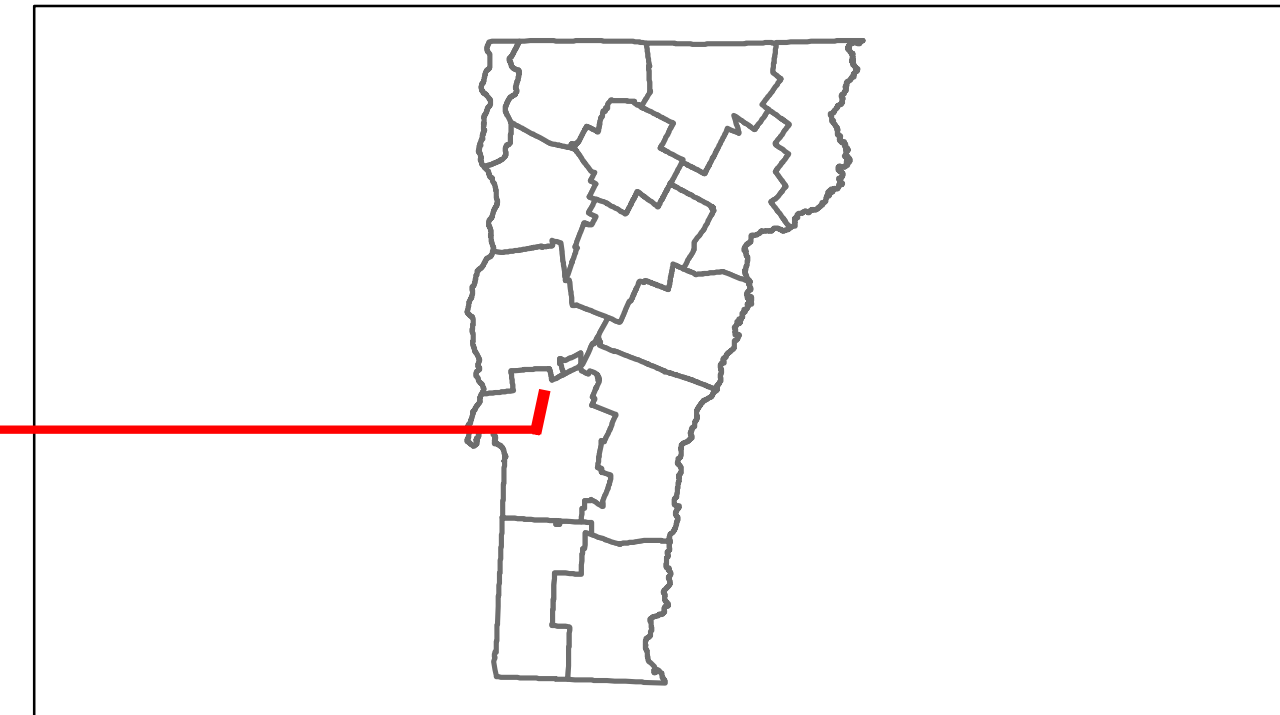


# Route Log Progress Chart

**DRAFT**

Please Note: Errors and Omissions May Exist.  
Contact the VTrans Mapping Unit with questions or concerns.

DISTRICT	TOWN	ROUTE
3	PITTSFORD	Min-0598



DESCRIPTION BLOCK	

Travellane	Roadway	Lane Count	Base	Subbase
Curves				
Grades				
Historic Projects				
Maintenance Garage				
				(Not State Maintained)
Traffic Counters				
	56934P			56934S
Functional Class				
	8			
Speed Zone				
AADT Counts				
2012				
2011				
2010				
2009				
2008				
Crash Locations				
2012				
2011				
2010				
2009				
2008				

<b>Historic Projects</b> Retreatment, Resurface, Unknown, Bituminous Mix, Skimny Mix, Bituminous Seal, Bituminous Concrete, Surface Treated Gravel, Plant Mix, Reclaimed Base and Bituminous Concrete, Concrete	<b>Functional Class</b> 1, 2, 6, 7, 8, 11, 12, 14, 16, 17, 19	<b>Curves</b> Left, Right	<b>Road Widths</b> (ft)	<b>Traffic Counters</b> (counter ID)	<b>AADT</b> (count)	<b>Crash Locations</b> Fatal, Injury, Property Damage Only, Unknown Crash Type	<b>Mileage by Functional Class By Sheet</b> 0598 8 - Rural - Minor collector 4.020	<b>Mileage by Town By Sheet</b> PITTSFORD - S05981116 4.02 of 4.02	<b>DISTRICT</b> 3	<b>TOWN</b> PITTSFORD	<b>Date:</b> 05/21/14	<b>ROUTE</b> Min-0598 ETE mileage: 0.0 to 4.02
<b>Total Mileage: 4.020 mi</b>						<b>Total Mileage: 4.02 mi</b>						