



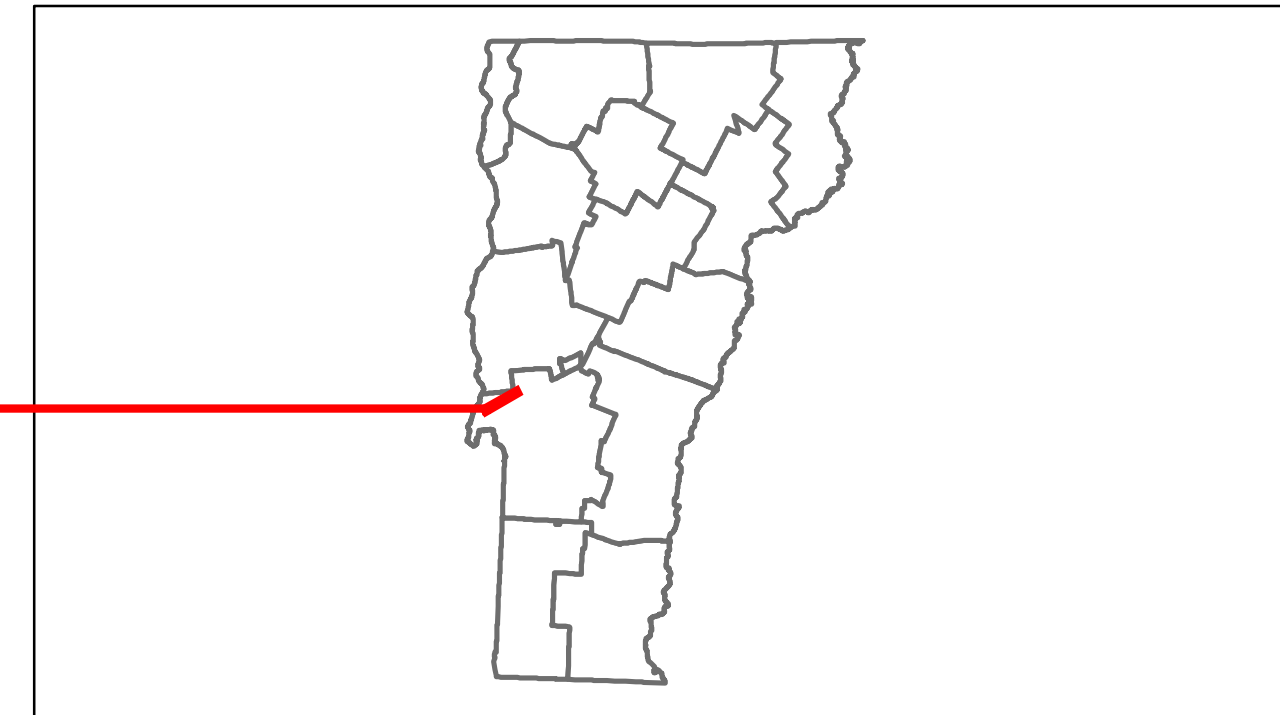


# Route Log Progress Chart

**DRAFT**

Please Note: Errors and Omissions May Exist.  
Contact the VTrans Mapping Unit with questions or concerns.

DISTRICT	TOWN	ROUTE
3	BENSON	Min-0592



## DESCRIPTION BLOCK

**Bridge 17:**  
 Stringer/multi-beam or girder - 1939  
 Structure No. 101101001711011  
 Length: 49'  
 Width: 21.8'  
 Facility Carried: C2002  
 Bridge Type: GALV ROLLED BEAM  
 Features Intersected: HUBBARDTON RIVER  
 Maintenance/Ownership: Town

<b>Road Widths</b>	Travellane				
	Roadway				
	Lane Count				
	Base				
	Subbase				
<b>Curves</b>					
<b>Grades</b>					
<b>Historic Projects</b>					
<b>Maintenance Garage</b>			(Not State Maintained)		
<b>Traffic Counters</b>	0	0	0		
	569433	569438	569439		
<b>Functional Class</b>	8				
<b>Speed Zone</b>					
<b>ADT Counts</b>	2012				
	2011				
	2010				
	2009				
	2008				
<b>Crash Locations</b>	2012				
	2011				
	2010				
	2009				
	2008				

<b>Historic Projects</b> Retreatment, Resurface, Unknown, Bituminous Mix, Skimmy Mix, Bituminous Seal, Bituminous Concrete, Surface Treated Gravel, Plant Mix, Reclaimed Base and Bituminous Concrete, Concrete	<b>Functional Class</b> 1, 2, 6, 7, 8, 11, 12, 14, 16, 17, 19	<b>Curves</b> Left, Right	<b>Road Widths</b> (ft)	<b>ADT</b> (count)	<b>Mileage by Functional Class By Sheet</b> 0592 8 - Rural - Minor collector 4.240	<b>Mileage by Town By Sheet</b> BENSON - S05921101 4.24 of 4.24	<b>DISTRICT</b> 3	<b>TOWN</b> BENSON	<b>Date:</b> 05/21/14	<b>ROUTE</b> Min-0592 ETE mileage: 0.0 to 4.24
					<b>Total Mileage:</b> 4.240 mi	<b>Total Mileage:</b> 4.24 mi				